MICROCOPY RESOLUTION TEST CHART

(ANSI and ISO TEST CHART No. 2)



APPLIED IMAGE Inc
1653 East Main Street
Rochester, New York 14609 USA
(716) 482 - 0300 - Phone
(716) 288 - 5989 - Fax

CIHM Microfiche Series (Monographs)

ICMH Collection de microfiches (monographies)

Canadian Institute for Historical Microreproductions / Institut canadien de microreproductions historiques

© 1995

VOTERS' LIST

—FOR THE—

MUNICIPALITY OF AUGUSTA,

1886.

SCHEDULE OF POST OFFICES.

1 BROCKVILLE.
2 MAITLAND,
3 ALGONQUIN,
4 NORTH AUGUSTA,
5 BISHOP'S MILLS,
6 ROEBUCK.
7 CENTRAL AUGUSTA,
8 CHARLEVILLE,
9 MAYNARD,
10 PRESCOTT.
11 DOMVILLE,
12 TORONTO,
13 OTTAWA,
14 SMITH'S FALLS,
15 GARRETON,
16 GLENMORE.

PRESCOTT:
PRINTED AT THE MESSENGER STEAM PRINTING HOUSE, WATER STREET.
1886.

Number on Roll.	NAME.	Jurors.	LOT	CON.		P.O.Address.
14	Willard, James		pt 13	1	tenant	10
178	Wilson, Samuel	j	pt 21	1	owner	2
64	Wiser, John P		pt 7, 8, pt 8	1, 2	owner	10
191	Wilson, Andrew		pt 21	1	owner	2
192	Wilson, John	j	pt 21	1	tenant	2
92	Whitnby, Augustus	j	pt 18	2	owner	10
89	Whitney, Joseph	j	pt 19, etc	2, 3	owner	10
190	White, William	j	pt 6	2	owner	10
65	Wiser, Harlow G		pt 6	2	owner	10
43	Winterson, Francis		pt 24	2	owner	2
15	Willard, George		pt 13	1	owner	10
181	White, William C		pt 6	2	Land holders son	10
174	Young, Hugh	j	pt 19, 20	2	owner	2
175	Young, William	j	pt 19, 20	2	owner	2
176	Young, Robert	j	pt 19, 20	2	owner	2
177	Young, Stephen	j	pt 19, 20	2	owner	2
2	Young, Andrew		pt 18	1	tenant	10
3	Young, William	j	pt 18	1	tenant	10

PART II.—Persons entitled to Vote at Municipal Elections only.

10	Blakely, Miss	pt 13, 15	1	owner	10
132	Brundage, Rhoda	pt 6	2	owner	10
142	Corbett, Urania	pt 14	1	owner	10
26	Couch, Mrs. T	pt 11, 17	1, 2	owner	10
83	Fox, Sarah A	pt 21	2	owner	10
162	Henning, Catharine	pt 7	2	owner	10
203	Johnston, Mary J	pt 6	2	owner	10
123	Kelly, Marget	pt 3, 4	2	owner	10
17	Merrington, Mrs	pt 13	1	owner	10
13	Murray, Mrs	pt 13	1	owner	10
23	Menllen, Mary	pt 12	1	owner	10
39	Moran, Mrs. Herriot	pt 5	1	owner	10
33	McCartin, Mrs	pt 5	1	owner	10
208	McAuley, A. J	pt 6	1	owner	10
88	Perin, Eliza	pt 13, 14, 15	2, 3	owner	10
200	Smades, Elizabeth	pt 14	1	owner	10
47	Shaver, Anna	pt 11	1	owner	10

PART III.—Persons entitled to Vote at Elections to the Legislative Assembly only.

NONE.

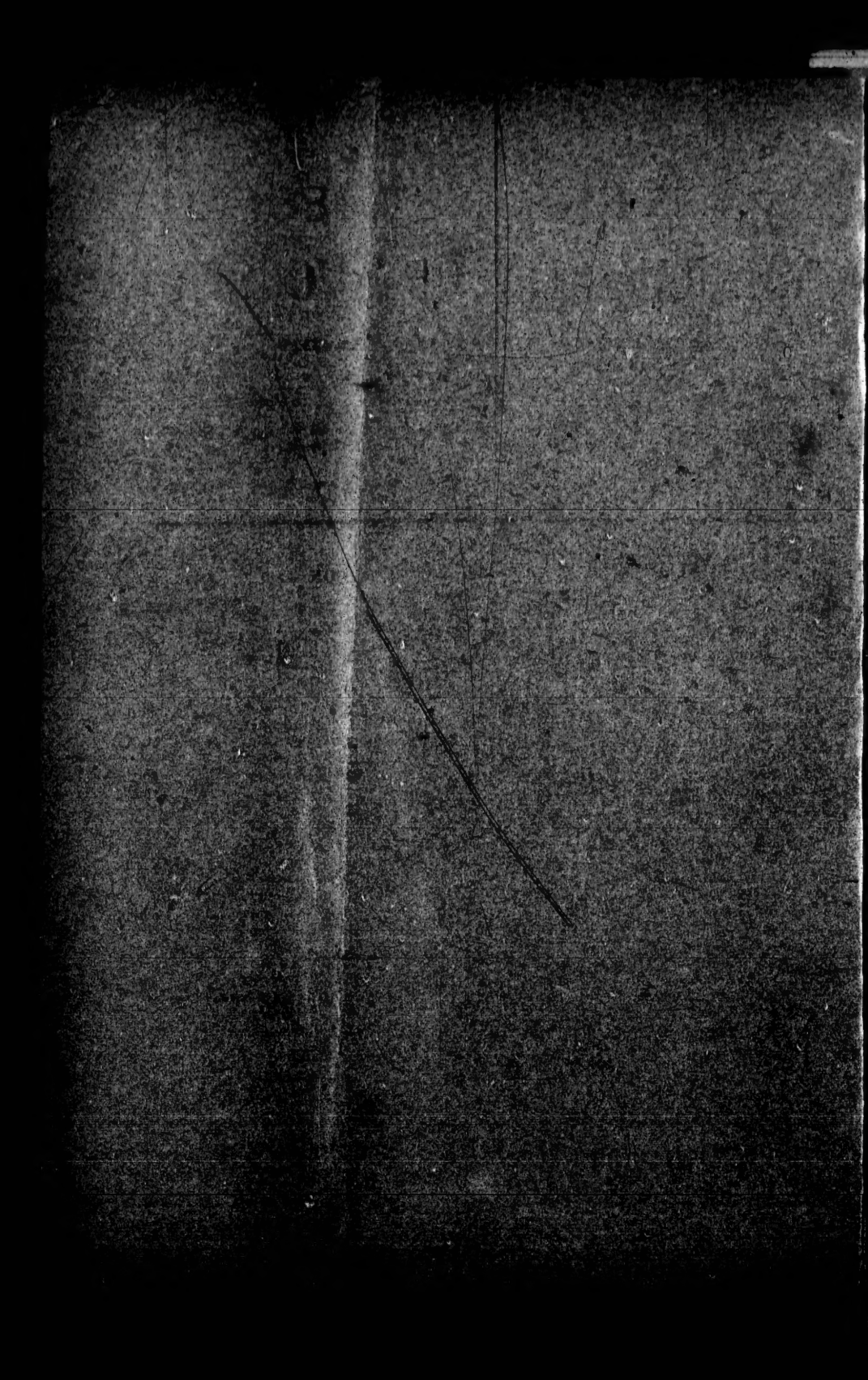

CERTIFICATE OF JUDGE.

I, ~~HERBERT STONE McDONALD~~ James Reynolds the Junior, ~~the~~ A Judge of the County Court of the United Counties of Leeds and Grenville, pursuant to the twelfth Section of "THE VOTERS' LISTS ACT," do hereby certify that the annexed is a corrected copy of the List of Voters for the year 18 86 received by me from the Clerk of the Municipality of the Township of Augusta in the said United Counties, according to my revision and correction thereof pursuant to the provisions of the said Act.

Dated at the Town of Brockville, this twenty ninth day of November A. D. 18 86

James Reynolds Junior JUDGE.

ONTARIO ARCHIVES TORONTO

VOTERS' LIST, 1886.

MUNICIPALITY OF AUGUSTA.

SCHEDULE OF POST OFFICES:

1 BROCKVILLE,	5 BISHOP'S MILLS,	9 MAYNARD,	13 OTTAWA,
2 MAITLAND,	6 ROEBUCK,	10 PRESCOTT,	14 SMITH'S FALLS,
4 ALGONQUIN,	7 CENTRAL AUGUSTA,	11 DOMVILLE,	15 GARRETON,
3 NORTH AUGUSTA,	8 CHARLEVILLE,	12 TORONTO,	16 GLENMORE.

Polling Sub-Division No. 1.—Comprising the front two Concessions from the Town line between Augusta and Edwardsburgh, (exclusive of the Town of Prescott,) to the side line between lots No. 24 and 25.

PART I.—List of persons entitled to vote at Municipal Elections and Elections to the Legislative Assembly.

Number on Roll.	NAME.	Jurors.	LOT.	CON.		P.O. Address.
119	Anderson, Richard		pt 3	2	owners	10
71	Brundage, Alfred		pt 3, 4	2, 3	tenant	10
206	Bradley, Isaac	j	pt 12	1	owner	10
135	Brown, Robert E	j	pt 11, 12	2	owner	10
153	Buckley, James		pt 8, 9, 12, 13	2	owner	10
72	Burton, Amos	j	pt 13, 14	2	owner	10
151	Barton, Freeman		pt 14	2	owner	10
133	Brundage, Almeron	j	pt 6	2	tenant	10
70	Brundage, Abraham	j	pt 4, 3	2, 3	tenant	10
100	Black, Alexander	j	pt 8	2	owner	10
143	Bowyer, George	j	c com	1	owner	10
150	Barton, Philander		pt 14	2	owner	10
188	Burns, James	j	pt 24	1	owner	2
111	Black, Robert		pt 8	2	tenant	10
141	Bean, John		pt 14	1	owner	10
197	Bennington, George		pt 19	1	Land holders son	10
	Boyle, George	j	pt 6	1	owner	10
195	Bennington, John	j	pt 19	1	owner	10
196	Bennington, Alfred		pt 19	1	Land holders son	10
62	Black, John		pt 7	1	tenant	10
94	Birks, Charles		pt 13, 17	3, 2	owner	10
102	Conklin, Henry	j	pt 12, 13, 10	2, 4, 3	owner	9
103	Conklin, George W		pt 12, 13	2, 3	Land holders, son	9
93	Collins, Francis	j	pt 17	2	owner	10
82	Conklin, Daniel		pt 21	2	owner	9
28	Cullen, Patrick		pt 9	1	tenant	10
59	Christopher, David		pt 8	1	tenant	10
152	Caughey, Daniel	j	pt 14	2	owner	10
42	Cooper, John	j	pt 11	1	owner	10
41	Cooper, James	j	pt 11	1	owner	10
79	Campbell, Thomas		pt 22, 23	2	owner	10

Number on Roll.	NAME.	Juror.	LOT.	CON.		P.O. Addrs.
40	Polite, David	j	pt 5	1	tenant	10
48	Patterson, James		pt 11	1	tenant	15
50	Quinn, James	j	pt 10	1	owner	10
121	Queen, James	j	pt 2, 3	2	owner	10
161	Row, Edgar		pt 8	2	Land holders son	10
167	Rankin, John A		pt 10, 11	2	owner	10
31	Russell, Edward		pt 9	1	owner	10
28	Rickey, Robert	j	pt 12	1	owner	10
159	Row, John		pt 8	2	owner	10
160	Row, James		pt 8	2	Land holders son	10
107	Robinson, Alexander	j	pt 6, 7	2	owner	10
108	Robinson, Matthew		pt 9, 10.	2	owner	10
46	Rockey, Jacob	j	pt 24	1	owner	2
68	Rvar, Samuel	j	pt 7, 6	2	tenant	10
106	Row, Charles H	j	pt 10	2	owner	10
156	Row, John M	j	pt 9	2	tenant	10
9	Shewell, Edward T	j	pt 17	1	owner	10
116	Saunders, Henry	j	pt 1	2	owner	10
173	Snider, William H	j	pt 21	2	owner	2
25	Sills, Rev. John		pt 11, 17	1, 2	owner	10
105	Simpson, James	j	pt 11	2	owner	9
126	Smith, Robert		pt 4	2	owner	10
127	Smith, James		pt 4	2	Land holders son	10
129	Smith, John		pt 5, 6	2	owner	10
128	Smith, Robert, 2nd	j	pt 4	2	owner	10
80	Smith, William	j	pt 22, 23	2, 3	tenant	9
49	Shaver, Vincent P		pt 11	1	owner	10
7	Smades Jah Halla		pt 16	1, 2	owner	10
8	Smades, Sandy S	j	pt 16	1, 2	owner	10
169	Sterritt, David	j	pt 17	2	owner	10
202	Smades, Alexander	j	pt 10	1	tenant	10
166	Scott, John	j	pt 15	1	owner	10
96	Scott, Joseph W		pt 15	2	owner	10
96	Scott William	j	pt 15	2	owner	10
104	Simpson, Robert		pt 11	2	occupant	9
97	Scott, Eben		pt 15	2	Land holders son	10
170	Sterritt, John		pt 17	2	Land holders son	10
171	Sterritt, David H		pt 17	2	Land holders son	10
52	Smith, William		pt 9	1	tenant	10
54	Smith, Robert	j	pt 6	1	tenant	10
81	Smith John		pt 22, 23	2, 3	tenant	9
81	Smith, John	j	pt 23	2, 3	tenant	9
168	Trenholm, H E		pt 16	2	owner	10
164	Tyrie, John		t 6	2	owner	10

Number on Roll.	NAME.	Junr.	LOT.	CON.		P.O. Address.
30	Littlejohn, Wellington		pt 8	1	tenant	10
125	Leonard, Alfred		pt 2, 3	2	owner	10
53	Lane, James	j	pt 6 24 & other premises	1, 3	owner	10
61	Littlejohn, Erances		pt 8	1	tenant	10
51	Lane, Abraham	j	pt 9	1	owner	10
74	Laidlaw, Andrew		pt 9, 10	2	tenant	10
5	Micheaw, Joseph	j	pt 18	2	owner	10
86	Mowatt, Richard		pt 20	2	Land holders son	1
166	Miller, Albert	j	pt 7	2	owner	10
157	Mullen, James	j	pt 8	1	owner	10
147	Myers, Edward	j	pt 14	1	owner	10
149	Murray, Francis	j	pt 13, 14	1	owner	10
139	Moore, Archibald		pt 14	1	owner	10
138	Moore, Samuel	j	pt 13, 15	1	tenant	10
16	Moore, James		pt 13	1	owner	10
194	Murdock, Patrick	j	Lot 20	1	owner	10
20	Miller, William		pt 12	1	owner	10
134	Miller, George		pt 6	2	owner	10
21	Miller, John		pt 12	2	tenant	10
19	Mullen, William	j	pt 12	1	tenant	10
201	McDermott, David		pt 10	1	owner	10
185	McLean, John	j	pt 24	1	owner	2
34	McCarthy, John	j	pt 8, 9	1	Land holders son	10
75	McKenzie, Edward		pt 23	2	owner	10
76	McKenzie, Alexander		pt 23	2	house holder	9
193	McLean, James	j	pt 21	1	owner	
29	McCarthy, John	j	pt 8, 9	1	owner	2
66	McCarton, Hugh	j	pt 6	2	tenant	10
186	McNish, R		pt 21	1	tenant	10
58	McCarney, James		pt 7	1	tenant	2
33	McCarthy, David J		pt 9	1	owner	10
120	McCarton, Daniel	j	pt 2	2	owner	10
154	McLean, Levi	j	pt 12, 13	2	tenant	10
199	McWilliams, Harvy	j	pt 15	1	tenant	10
165	Newberry, James		pt 6	2	tenant	10
87	Newans, Ambrose		pt 19	2	owner	10
88	Newans, John B	j	pt 20, 21	2, 3	owner	9
114	Perry, Robert		pt 5, 6	2, 3	owner	10
113	Perry, John		pt 5	2	owner	10
112	Place, John W		pt 7	2	owner	10
90	Pike, Wesley		com	2	owner	9
91	Pike, Charles		com	2	Land holders son	9
140	Perrin, George		pt 14	1	owner	1
85	Price, Edward	j	pt 20	2	owner	10
146	Perrin, Robert	j	pt 15	1	owner	10
205	Patterson, James		pt 13	1	owner	10
140	Perrin, George	j	pt 14	1	owner	10

SCHEDULE MARKED WITH THE LETTER "C."

3.—The following changes are made in the property described opposite to the names of Voters otherwise correctly inserted:

NAME.	Polling Sub Division.	PART OF LIST.	PROPERTY AS ORIGINALLY DESCRIBED ON LIST.	PROPERTY AS ALTERED.
Shaver Allan	7	1	83.34 in 6th Con Tem	33.34 in 5th Con T.

Rec'd 23 Sept.

August 18[illegible]

ONTARIO ARCHIVES TORONTO

No. on Roll.	NAME.	Jurors.	LOT.	CON.		P.O. Address
722	Kirvin, John		pt 13, 14	8	Land holders son	8
747	Langstaff, J D		pt 7	8		
730	Lemox, Calvin	J	pt 13	8	owner	7
746	Langstaff, John	J	pt 7	8	owner	15
745	Langstaff, Wm		pt 7	8	owner	15
781	Ludlow, Wm		pt 18	8	owner	7
675	Lanuderville, Paul		pt 6	10	owner	15
784	Ludlow, Francis		pt 16	7	owner	7
786	Lavery, Robert		pt 16	7	tenant	7
668	Morrison, George		pt 2	10	Land holders son	6
669	Morr.s, Edward	J	pt 3, 3	9, 10	owner	15
667	Morrison, James		pt 2	10	owner	5
646	Morris, John	J	pt 3	10	owner	15
683	Minish, Wm J	J	pt 15	9	owner	15
783	Murphy, Joseph	J	pt 18	8	owner	7
796	Murphy, Michael		pt 18, 19	7	owner	7
791	Murphy, Charles	J	pt 17, 18	7	owner	7
794	McGrath, Patrick		pt 15, 16, 17	7, 8	owner	7
767	McLean, Rodger	J	pt 13	7	owner	7
770	McLean, Solomon		pt 14	7	owner	7
771	McLean, Gurl		pt 14	7	tenant	7
772	McCready, Richard		pt 14	7	owner	7
766	McLean, James		pt 13	7	owner	7
768	McLean, Robert	J	pt 13	7	owner	7
769	McLean, Elias		pt 13	7	Land holders son	7
752	McLean, Joseph	J	pt 1, 12	7	owner	6
[illegible]	[illegible]		pt 10	7	owner	7
625	McElree, Samuel		pt 10	9	Land holders son	15
662	McReynolds, [illegible]	J	pt 1 e c	10	owner	15
643	McRoberts, Jas		pt 7	9	owner	15
697	McFadden, Alex		pt 16, 17	10	owner	5
686	McRouert, John		pt 18, 19	10	owner	15
716	McMullen, Richard		pt 11, 10, 14	8, 9	owner	15
731	McMullen, Andrew		pt 10	8	owner	15
734	McMullen, James	J	pt w 9	9	owner	15
732	McMullen, Wm	J	pt 9	8	owner	15
733	McMullen, Richard		pt 9	8	Land holders son	15
623	McElree, John jr	J	pt 10	9	owner	15
624	McElree, John sr		pt 10	9	owner	15
707	McGinley, John		pt 13	10	owner	15
689	McRoberts, William	J	pt 15	9	owner	15
687	McRoberts, John-ton		pt 9	10	Land holders son	15
698	McFadden, Robert		pt 16, 17	10	Land holders son	5
717	McMullen, Alfred		pt 14, 11	9	Land holders son	15
761	McCarty, George	J	pt 9	7	tenant	6
764	Mealey, Joseph	J	pt 10	7	owner	6
765	Mealey, Robert		pt 10	7	Land holders son	6
671	Notel, James R		pt 4, 3	9	owner	15
695	Nowlan, James	J	pt 9	10	tenant	15

Number on Roll.	NAME.	Jurors.	LOT.	CON.		P.O. Address.
56	Cameron, Daniel		pt 8	1	tenant	10
69	Cowan, Charles		pt 3, 4	2	owner	10
172	Dalglish, Christopher	j	pt 18, 23, c com	2	owner	10
118	Davison, John		pt 2, 3	2	owner	10
119	Davison, John, Jun		pt 2, 3	2	Land holders son	10
173	Dalglish, Thomas A		pt 18, 23, c com	2	Land holders son	10
100	Egan Patrick		pt 14	2	tenant	9
78	Everts, Oliver	j	pt 23 & other property	2, 3	owner	9
38	Easter, Abraham		pt 12	1	tenant	10
115	Eward, Joseph		pt 2, 3	2	owner	10
77	Everts Timothy	j	pt 23 & other property	2, 3	owner	9
60	Easter, John	j	pt 8	1	tenant	10
36	Easter, Samuel		pt 13	1	tenant	10
63	Easter, William		pt 7	1	tenant	10
11	Field, Edmund		pt 13, 15, 16	1	Agent	10
161	Fretwell, Phillip	j	pt 12, 13	2	ownor	9
44	Fox, Austin, Sen		pt 24	2	owner	2
182	Fox, Austin, Jun	j	pt 24	2	owner	2
84	Fox, Charles E	j	pt 20, 21	2	tenant	1
45	Fox, George	j	pt 24	2	tenant	2
6	Gurnsey, Samuel	j	pt 17, 18	1	owner	10
12	Grant, Angus		pt 13, 15	1	Agent	10
73	Hunter, Robert	j	pt 9, 10	2	owner	10
1	Heck, George		pt 18	1	owner	10
183	Henderson, Rufus C		pt 23	1	owner	2
163	Hanning, William	j	pt 7	2	tenant	10
204	Henry, George		pt 13	1	owner	10
24	Henry, William		pt 12	1	tenant	10
144	Henry, John		dt 14	1	owner	10
145	Henry, Samuel		pt 14	1	Land holders son	10
148	Hill, C N		pt 14	1	owner	10
181	Jones, Andrew D	j	pt 22, 22	2, 1	tenant	10
189	Jones, Andrew	j	pt 22, 23	1	owner	2
180	Jones, Solomon		pt 22, 23	2, 1	owner	2
190	Jones, Harold		pt 22, 23	1	Land holders son	2
122	Johnston, John		pt 2, & Toll premises	2	tenant	10
210	Keeler, Samuel		pt 24	2	owner	2
209	Keeler, Edwin	j	pt 24	2	owner	2
124	Kelly, John	j	pt 3, 4	2	tenant	1

CERTIFICATE OF JUDGE.

SCHEDULE MARKED WITH THE LETTER "D."

4.—*The following changes are made in the names of Voters incorrectly named:*

NAME ORIGINALLY ON LIST.	Polling Sub Division.	Part of List.	NAME AS ALTERED.	PROPERTY.
Cullen Ronce	7	1	Cullen Ronce	
Elmer Bernes	2	1	Elmer Bonce	
Stella Burk	4	1	Stella Burk	
Maulden Wright	2	1	Maulden Wright	
Belle Bain	5	1	Belle Bain	

POLLING SUB-DIVISION No. 4.

Comprising from the Town line between Augusta and Edwardsburgh, to Lot No. 19 in the 8th, 9th and 10th Concessions; and from Lot No. 6 to Lot No. 19, in the 7th Concession.

PART 1.—Persons entitled to vote at both Municipal Elections and Elections to the Legislative Assembly.

Number on Roll	NAME.	Jurors	LOT	CON		P.O. Address
776	Alberry, W J		pt 15	8	owner	7
[illegible]	Alberry, Wm		pt 15	8	owner	7
[illegible]	Alkerton, Benjamin	j	E com	9	owner	8
777	Alberry, Enoch W		pt 15	8	owner	7
458	Atchinson, George		pt 1	9	tenant	6
693	Boyd, Joseph A		pt 16	10	Land holders son	5
696	Boyd, Joseph		pt 16	10	owner	5
719	Burns, Arthur		pt 12	8	owner	4
703	Bl ck, Cornelius	j	pt 15, 16, 17	7, 8	owner	7
762	Bovaird, John		pt 9, 10	7	owner	6
760	Bateson, Thomas		pt 9	7	owner	6
757	Bovaird, Alex Sr		pt 8	7	owner	6
758	Bovaird, Alex Jr	j	pt 8	7	owner	6
756	Bovaird, Richard		pt 8	7	owner	6
754	Barton, George		pt 7, 9	6, 7	tenant	6
755	Barton Chas W	j	pt 7, 9	6, 7	tenant	6
787	Brown, Rufus		pt 15	7	owner	7
788	Brown, Samuel		pt 15	7	owner	7
763	Brown, Rufus		pt 9, 10	7	tenant	6
759	Bovaird, John	j	pt 8	7	tenant	6
627	Cottom, Caesar	j	pt 7	9	tenant	15
626	Cottom, Richard		pt 7	9	owner	15
663	Cooper, John	j	R I	10	owner	5
672	Cooper, Robert		Lot 5, 4	10, 9	owner	15
673	Cooper, Samuel W		Lot 5, 4	10, 9	Land holders son	15
674	Cooper, Daniel		Lot 5, 4	10, 9	Land holders son	15
704	Cullen, John	j	pt 14	10	owner	5
656	Codden, Patrick		pt 3, 2	8	owner	6
657	Codden, Christopher		pt 2	8	owner	6
658	Codden, William		pt 3	8	owner	6
654	Codden, Patrick		pt 2	8	owner	6
655	Codden, William		pt 3	8	owner	6
652	Connell, Wm		pt 9	10	owner	5
705	Cullen, Matthew		pt 15	10	owner	5
795	Connors, James		pt 14, 15, 18	7	owner	7
664	Cooper, W J		pt 1	10	Land holders son	5
796	Cummings, Wm H		pt 17	7	owner	7
804	Cummings, Aaron B	j	pt 17	7	owner	7
805	Cummings, Alex B		pt 17	7	Land holders son	7
750	Connel, Richard	j	pt 7	7	owner	6
706	Cullen, Thomas		pt 13	10	owner	5
806	Cassels, Joseph		pt 16	10	tenant	15

Number on Roll.	NAME.	Jurors.	LOT	CON.		P.O. Address
	Ramsey, James		pt 34	8	tenant	
1176	Ralph, Theodore		pt 34	8	tenant	3
1317	Rose, Charles		pt 28	6	owner	4
1293	Salmon, Wm		pt 30	7	owner	4
1328	Spicer, Amos		pt 24	6	tenant	16
1306	Salmon, Edward		pt 26	6	owner	4
	Spicer, C W	j	pt 22	6	tenant	3
1293	Spicer, Addison	j	pt 34	8	tenant	3
1357	Scott, John		pt 33	6	owner	4
1173	Stacy, Wm	j	pt 24	8	owner	4
1307	Salmon, Wm		pt 26,	6	owner	
1292	Shaver, Allen		pt [illegible] 33 & 34	6	tenant	3
1208	Swarth, Charles		pt 33, 34	8	tenant	4
1223	Trainer, Edward	j	pt 24	7	owner	4
1182	Totten, Samuel	j	pt 33, 34	8	owner	4
1183	Totten, Samuel W		pt 33, 34	8	Land holders son	4
1188	Thorr, John		pt 34	8	tenant	4
1667	Thorn, Thomas		pt 34	8	owner	4
1166	Finlick, Alexander	j	pt 34	8	owner	4
1343	Tanny, Wm		pt 20	5	owner	16
1344	Tanny, John		pt 20	5	tenant	16
1337	Vout, Robt		pt 22	6	owner	16
1308	Vout, John		pt 26, 25	6	owner	4
1309	Vout, James		pt 25	6	owner	16
1310	Vout, George		pt 24	6	owner	4
1084	Wood, Robert		pt 26, 21	6	owner	4
1349	Wilson, Christopher		pt 36	6	owner	3
1202	Whitworth, George	j	pt 34	7	owner	4
1281	Wright, Ashael	j	pt 37, 36	7	owner	4
1278	Walker, Philander	j	pt 38	7, 6	owner	4
1269	Wright, Wm	j	pt 35, 36	7	tenant	4
279	Walker, Samuel		pt 38	6, 7	Land holders son	4
301	Wright, George		pt 24	7	owner	4
300	Wright Wm B		pt 27	6	owner	4
181	Warren, Thos E	j	pt 33, 34	8	owner	4
179	Whitworth, John	j	pt 34, 23	8	owner	4
289	Whitworth, Thomas		pt 37	8	tenant	4
354	Wood, Thomas		pt 33, 34	6	owner	3
355	Wood, George		pt 33, 34	6	tenant	3
185	Whaley, Samuel		pt 33	8	owner	4
194	Wetherhead, Thomas H		pt 34	8	tenant	4
286	Whitworth, George		pt 35, 32	7	owner	4
287	Whitworth, W H		pt 35, 32	7	Land holders son	4
	Whitworth George jr		pt 31. 32	4	Tenant	

Number on Roll.	NAME.	Jurors	LOT.	CON.		P.O. Address
1220	Cullen, Matthew	j	pt 21, 23	7	owner	4
1314	Coville, David		pt 26	6	owner	4
1339	Coville, William		pt 21	6	owner	4
1346	Cook, Isaac O		pt 19 e com	6	owner	16
1192	Colborne, Jesse		pt 29, 34	7, 8	owner	16
1215	Cullen, Henry		pt 20	7	tenant	16
1197	Carman, D. E		pt 34	8	tenant	4
1252	Carling, William		pt 27	7	tenant	7
1244	~~Chellew, Thomas H~~ Chellew Thomas H		pt 33, 34	8	tenant	4
1295	Dales, Thomas		pt 30, 31	6	owner	4
1280	Dales, William	j	pt 36, 37, 37	6, 7	owner	4
1299	Dixon, Henry		pt 29, 27	6, 7	owner	4
1239	Dixon, James		pt 30, 31	7	tenant	4
1216	Doyle, Thomas	j	pt 20	7, 8	owner	7
1217	Doyle, James	j	pt 21	7	owner	4
1225	Delaney, James	j	pt 23	7	owner	7
1184	Ennis, John		pt 34	8	owner	4
1187	Eyre, Thomas		pt 34	8	owner	4
1188	Eyre, Edward		pt 34	8	owner	4
1177	Earl, Robert		pt 34, 33	8	owner	4
1218	Evans, John		pt 20	7	owner	4
1322	Easter, Henry		pt 28	6	owner	3
1285	Falkner, Lebeus W	j	pt 35, 36	7	owner	4
1238	Ford, Ogden		pt 30, 31	7	owner	1
1311	Farley, Henry		pt 25	6	owner	16
1312	Farley, Anthony		pt 25	6	owner	16
1321	Farley, William		pt 28	6	owner	3
1323	Farley, Charles		pt 22	6	owner	16
1360	Goodison, Luke	j	pt 31	6	owner	4
1257	Gilpin, James	j	pt 29	7	owner	4
1284	Goodison, Thomas	j	pt 32	6	owner	4
1291	Goodison, Robt	j	pt 33, 34	6	owner	4
1212	Greer, Nathaniel T	j	pt 33	8	owner	4
1258	Gilpin, John H		pt 29	7	owner	4
1361	Goodison, Robert		pt 31	6	owner	4
1330	Hare, Wm. J		pt 23	6	Land holders son	4
1235	Haley, John	j	pt 37	8	owner	4
1234	Haley, Samuel		pt 37	8	owner	
1196	Hillyard, R. W		pt 34	8	tenant	
1170	Johnson, Charles E	j	pt 33, 34	8	owner	4
1189	Joynt, John L	j	pt 34	8	owner	4
1240	Jenkinson, George		pt 31	8	owner	4

Number on Roll	NAME	Jurors	LOT.	CON.		P.O. Address
1442	Lewarn, Edward James	j	pt 32, 33	9	Land holders son	4
1443	Lewarn, Wm G		pt 32, 33	9	Land holders son	4
1367	Ludlow, Geo		pt 24	8	tenant	4
1441	Lewarn, David		pt 32, 33	9	Land holders son	4
1492	Love, Joseph R		pt 33, 34	8	owner	4
1421	Love, James	j	pt 31	8, 7	owner	4
1396	Myers, John	j	pt 34, 35	10	owner	4
1432	Miller, Thomas	j	pt 32	9 10	owner	4
1409	Meech, Thomas		pt 19	9	owner	4
1475	McMahon, Edmund		pt 22	7, 8	owner	8
1364	McCoy, Robert	j	pt 19 c c	10	owner	5
1469	McMannis, Patrick		pt 20	8	owner	7
1474	McMahon, Wm		pt 22	7, 8	owner	7
1458	Manhard, James H		pt 33	9	tenant	4
1366	McGrath, Patrick		pt 24	8	owner	4
1499	McVeigh, Jason	j	pt 26	8	owner	4
1496	McCullough, John H	j	pt 31	8	owner	4
1457	McBratney, James		pt 34	8	owner	4
1461	mcBratney, Samuel		pt 33	8	owner	4
1399	myers, Wm		pt 34, 35	10	Land holders son	4
1463	metcalf, Almiran		pt 33	8	tenant	4
1452	Norton, Samuel W		pt 33	7	owner	4
1498	Ogby, Joseph		pt 32	9	tenant	4
1496	Phillips, Wm B		pt 32	8	owner	4
1414	Percival, Samuel		pt 21, 22	9	owner	4
1415	Percival, Roger		pt 22 pt 20	10	owner	4
1539	Powell, martin		pt 23	10	owner	4
1511	Powell, Wm		pt 23	10	tenant	4
1372	Pickett, John		pt 21, 12	9 8	owner	4
1516	Powell, martin		pt 23	10	Land holders son	4
1442	Ralph, John S	j	pt 33, 33	9 8	owner	4
1412	Russell, John		pt 19	9	owner	4
1422	Ralph, Wm		pt 21	9	owner	4
1423	Ralph, Richard		pt 21	9	Land holders son	4
1420	Ralph, John	j	pt 26, 25	9	owner	4
1436	Stacey, George		pt 29	9	owner	4
1393	Stacey, Joseph	j	Lot 10, 11, 12 pt 26, 26	11 10	owner	4
1394	Stacey, John	j	pt 29, 30	10	owner	4
1450	Sunderland, Thos		pt 23, 24	10	owner	4
1391	Sunderland, Thomas	j	Lot 5, 6, 13	11 10	owner	4
1394	Sunderland, Benjamin	j	pt 24	10	owner	4
1393	Sunderland, Benjamin	j	pt 33	10	owner	4

Number on Roll.	NAME.	Jurors.	LOT.	CON.		POLL.
680	Parks, Charles		pt 14	3	owners	15
681	Parks, Francis C		pt 14	3	tenant	15
452	Rutherford, Adam		pt 1	9	owner	
753	Reynolds, William		pt 6, 5	9	owner	
738	Reynolds, James		pt 11	9	owner	
740	Reynolds, Crawford		pt 11	9	Land holders son	15
736	Reynolds, George		pt 13	9	Land holders son	15
476	Reynolds, John		pt 6, 5	9	owner	15
774	Ruble, James		pt 15, 16	7	owner	7
456	Robinson, Thomas A		pt 1	10	owner	15
737	Reynolds, Richard		pt 11	9	Land holders son	15
741	Reynolds, Samuel		pt 11	9	Land holders son	15
373	Ragsdale, William		pt 14	7	owner	7
460	Robinson, William		pt 1	10	owner	5
461	Robinson, Robert		pt 1	5	tenant	5
636	Sophy, Stephen		pt 9	12	owner	15
665	Streight, John		pt 2, 3,	12	owner	5
666	Streight, Thomas		pt 2, 3	12	owner	5
708	Streight, Samuel		pt 12, 13	10	owner	15
634	Sophy, Authony		pt 9	10	owner	15
628	Sophy, Sorrell		pt 8	10	owner	15
629	Sophy, William		pt 8	10	Land holders son	15
630	Sophy, Henry		pt 8	10	Land holders son	15
723	Townsell, John		pt 14	8	owner	4
702	Thorp, Richard		pt 14	10	owner	5
849	Taggart, John		pt 2	9	owner	6
778	Tayfair, Alexander		pt 15	8	tenant	7
850	Taggart, James		pt 1	9	owner	6
670	Vincent, Seymour		pt 4	9	owner	15
744	Walker, William		pt 9	8	owner	15
724	Whalen, John		pt 16	9	owner	4
727	Whalen, Thomas		pt 17 e com	8	owner	7
780	Whalen, Michael		pt 16, 19	8	owner	7
682	Walker, George		pt 4	10	owner	5
701	Weir, William H		pt 15	10	owner	5
751	Whitley, Francis		pt 7	7	owner	6
703	Wilson, J. F		pt 15,	10	tenant	5

PART II.—List of persons entitled to vote at Municipal Elections only.

Number of Roll	NAME.	Farm.	LOT.	CON.		P.O. Address
1211	Black, Elizabeth		pt 19	7	owner	4
1209	Blakely, Eliza		pt 34	8	owner	4
1209	Bellamy, Anthy		pt 34	8	owner	4
1245	Botham, Hannah		pt 34	8	owner	4
1214	Black, Jas.		pt 20	7	owner	4
1200	Carpenter, Electa		pt 34	7	owner	4
1224	Duston, Mary E.		pt 24, 26	8	owner	3
1201	Dunn, Susan		pt 34	8	owner	4
1218	Davis, Olivia		pt 34	8	owner	4
1294	Dales, Elizabeth		pt 30	8	owner	4
1248	Gilpin, Mary A.		pt 37, 34	8	owner	4
1221	Kerr, Adaline		pt 24	8	tenant	3
1222	Keefe, Mary A		pt 22	7	owner	3
1202	Kennedy, Ann		pt 27	6	owner	3
1238	Murray, Caroline		pt 38	8	owner	4
	Wood Robert		pt [illegible]	[illegible]	[illegible]	

STATEMENT OF ALTERATIONS BY JUDGE.

Be it remembered, that upon a final revision and correction of the List of Voters of the Municipality of the Township of Augusta for the year 18 86, pursuant to the provisions of "THE VOTERS' LISTS ACT," the changes set forth and contained in the Schedules hereto annexed and marked respectively with the letters "A" "B" "C" "D," were duly made by me in the copies of the said list received by me from the Clerk of the said Municipality.

WITNESS my hand this twenty ninth day of November A. D. 18 86

James Bayard

James, County Judge, United Counties of Leeds and Grenville.

Number on Roll.	NAME.	Jurors.	LOT.	CON.		P.O. Address.
1274	Kirby, John		pt 26	7	owner	4
1288	Kidd, George		pt 37	8	owner	4
1305	Kennedy, John		pt 27, 28	6	owner	4
1236	Keys, George		pt 28	6	owner	4
1236	Kerr, William	j.	pt 34 35	8	owner	4
1315	Lefevre, Ezra	j	pt 27	6	owner	3
1353	Larry, Charles		pt 34	6	tenant	4
1352	Larry, Albert	j	pt 34	6	owner	4
1282	Landon, James	j	pt 35	6	owner	4
1171	Langstaff, James		pt 34	8	owner	4
1319	Langley, William		pt 28	6	owner	3
1358	Lefevre, Joseph		pt 33	6	owner	4
1193	Love, George A		pt 34	8	owner	4
1204	Love, Wm. H		pt 34	8	owner	4
1283	Landon, Daniel		pt 35	6	tenant	4
1180	Mott, Samuel		pt 34	8	owner	4
1275	Metcalfe, Robert		pt 37, 38	7	owner	4
1277	Metcalfe, Wellington	j	pt 35, 36, 37	8	tenant	4
1276	Metcalfe, Alpheus		pt 37, 38	7	Land holders son	4
1172	Moffatt, George		pt 34	8	owner	4
1265	McCrackin, David H		pt 34	8	owner	
1345	McGuin, Henry		pt 19, 26	6	owner	16
1348	McKinly, John	j	pt 36, 37	6	owner	3
1350	McKinley, Joseph	j	pt 35, 37	6, 5	owner	3
1326	McFadden, Robert		pt 24	6	owner	16
1374	McLean, Robert	j	pt 34	8	owner	4
	McNabb George				Income	
1226	Nowlan, Patrick	j	pt 26	7	owner	4
1221	O'Neil, John	j	pt 20, 21	7, 8	owner	4
1331	Place, Thomas		pt 28, 23	6	owner	16
1356	Place, Thomas D		pt 32	6	owner	4
1313	Perrin, James		pt 25	6	owner	16
1228	Pardee, Frederick J	j	pt 34	8	owner	4
1335	Place, Geo. L		pt 22, 23	6	Land holders son	16
1332	Place, William		pt 22, 26	6	owner	16
1298	Riches, George		pt 28	7	owner	
1190	Raycraft, John sen		pt 34, 35	8	owner	4
1191	Raycraft, John jr	j	pt 34, 35	8	owner	4
1219	Russell, James	j	pt 28	7	owner	7
1318	Rose, James		pt 28	6	tenant	3
1350	Redmond, William		pt 38	6	owner	3

POLLING SUB-DIVISION No. 7.

Comprising from the Centre Commons to Town Line between Augusta and Elizabethtown, in the 6th and 7th Concessions, and from Lot No. 33 to the said Town Line in the 8th Concession.

PART I.—List of persons entitled to vote at both Municipal Elections and Elections to the Legislative Assembly.

Number on Roll.	NAME.	Jurors.	LOT.	CON.		P.O. Address.
1328	Alberry, Gurley		pt 23, 24	6	Land holders son	16
1268	Avery, Rufus	j	pt 35, 36	7	owner	3
1327	Alberry, George		pt 23, 24	6	owner	16
1338	Aznoe, Charles		pt 21	6	owner	16
1246	Bothom, Robert		pt 34	8	Land holders son	4
1176	Bates, Alpheus C		pt 33, 34	8	owner	4
1199	Baldwin, William W		pt 34, 33	8	owner	4
1262	Briggs, Edward		pt 33	7	owner	4
1237	Briggs, David		pt 30	7	owner	4
1265	Bissell, Asa S		pt 34	8	owner	4
1264	Bissell, Heman L		pt 32, 33	7	tenant	4
1263	Bissell, Reuben		pt 32, 33	7	owner	4
1274	Baxter, Daniel S	j	pt 37, 36	7	tenant	4
1272	Baxter, William	j	pt 37, 36	7	owner	4
1271	Burns, Nicholas	j	pt 36	8	owner	4
1266	Briggs, Joseph		pt 34	7	owner	4
1260	Bissell, Edward		pt 33	7	owner	4
1254	Bissell, Benjamin L	j	pt 33, 32	7	owner	4
1247	Bennett, James		pt 27	7	owner	4
1224	Burk, James	j	pt 25	7	owner	4
1232	Bellamy, John B	j	pt 35, 36	8, 9	owner	4
1261	Bissell, William E	j	pt 31, 32	7	owner	4
1210	Bartlett, Samuel		pt 34	8	owner	4
1254	Bulger, Patrick	j	pt 28	7	tenant	4
1253	Bulger, Moses		pt 28	7	owner	4
1227	Briggs, John H	j	pt 34	8	owner	4
1267	Burns, Aaron	j	pt 35, 36	8	owner	4
1326	Bolton, Sidney		pt 24	6	owner	4
1233	Bellamy, C E		pt 37, 36	8, 9	Land holders son	16
1198	Beamish, W L		pt 34	8	tenant	4
1248	Bennett, Thomas		pt 27	7	owner	4
1359	Briggs, David		pt 32	6	owner	4
1256	Cosgrove, Mich		pt 28, 30	7	tenant	4
1342	Coville, Amos		pt 21	6	tenant	16
1206	Connor, T N		pt 34	8	owner	4
1316	Coville, Stephen		pt 28	6	owner	3
1178	Carpenter, Daniel W	j	pt 33, 34	8	owner	4
1000	Coleman, Rev. A H		pt 33, 34	8	occupant	4
1340	Coville, Ezra		pt 21	6	Land holders son	16
1186	Chapman, John		pt 34	8	owner	4
1255	Cosgrove, James		pt 28, 30	7	owner	4

Number on Roll.	NAME.	Jurors.	LOT.	CON.		P.O. Address.
1151	Stone, Charles	j	Lot 30, pt 29	3		
1152	Stone, Peleg	j	Lot 30, pt 29	3	owner	2
1160	Seeley, Lundy	j	pt 29, 28	3	owner	2
1115	Shepherd, George		pt 34	4	owner	2
1129	Sergeant, Sam		pt 25	4	owner	3
				4	owner	
1044	Tanny, Solomon	j	pt 35			
1058	Throop, James H	j	pt 29, 30, 31	5	owner	3
1052	Toppin, Thomas	j	pt 34	5	owner	3
1091	Throop, Joseph A		pt 30, 29	5	owner	3
1092	Throop, Marshall F	j	pt 30	5	owner	3
1107	Towsley, John		pt 33	5	tenant	3
1154	Thompson, Thomas		pt 30	3	Land holders son	1
1156	Towsley, Henry	j	pt 33	3	tenant	2
1149	Thompson, Amos	j	pt 28, 29	3	owner	2
1130	Thompson, W. J		pt 32	3	tenant	2
				3	Wage earner	1
1131	Warner, James	j	pt 33, 34	3, 4	owner	1
1119	Warner, John		pt 33	3	tenant	1
1093	Wright, John C	j	pt 36, 37	4	owner	2
1096	Wright, Isaiah		pt 29, 27, 29	4, 5	owner	3
1012	Wright, Asahael	j	pt 28, 29, 29	4, 3	owner	3
1062	Wood, Robert		pt 23, 24, 25	5	owner	10
1059	Wright, James	j	pt 29	5	owner	3
1046	Walker, Samuel Sr		pt 29	4	occupant	3
1075	Walker, Samuel, Jr	j	pt 29	4	owner	3
1032	Walker, John		pt 33, 29	5, 4	owner	3
1065	Wright, Chelson	j	pt 33	5	owner	3
1065	Walker, James	j	pt 29, 31, 32	4, 5	owner	3
1073	Wilkins, William		pt 21	5	tenant	3
1060	Walker, Hugh		pt 29	4	owner	3
1133	White, Frank		pt 30	4	owner	3
1132	Warner, Fredrick W		pt 34	4	owner	1

PART II.—Persons entitled to Vote at Municipal Elections only.

1148	Carson, Sarah J	pt 28, 29	3	owner	2
1143	Howison, Eliza, Mrs	pt 30, 31	2, 3	owner	1
1048	Kirby, Mary	pt 35	5	owner	3
	Alonzo Russell	pt 32	3	owner	
1113	Wright, Minervia	pt 36	3	owner	

PART III.—List of persons entitled to vote at Elections to the the Legislative Assembly.

NONE.



POLLING SUB-DIVISION No. 8.

Comprising from the Town line between Augusta and Elizabethtown, to the Centre Commons, in the 9th, 10th and 11th Concessions, and from Lot No. 34 to Centre Commons in the 8th Concession.

PART I.—Persons entitled to vote at both Municipal Elections and Elections to the Legislative Assembly.

Number on Roll.	NAME.	Jurors.	LOT.	CON.		P.O. Address.
1408	Ackland, Dudley	j	pt 20	9	owner	4
1401	Baldwin, Levi		pt 2, 3, 4	11	tenant	4
1400	Baldwin, Sherman	j	pt 2, 3, 4	11	owner	4
1434	Bolton, Chancy		pt 34, 33	8, 9	owner	4
1421	Bonewell, William		pt 27	9	owner	4
1371	Brown, William	j	pt 21, 12	9, 8	owner	4
1424	Barr, Samuel		pt 28	9	owner	4
1425	Barr, Samuel		pt 28	9	Land holders son	4
1486	Bowman, James		pt 37	9	owner	4
1482	Baldwin, Amasa P		pt 37	9	owner	4
1406	Bobier, William		pt 37	9	owner	4
1368	Burns, John		pt 19	9	owner	4
1369	Burns, Thos		pt 19	9	Land holders son	4
1370	Burns John		pt 19	9	Land holders son	4
1465	Baldwin, Elijah		pt 23	8	House holder	4
1381	Baker, Craven	j	pt 26	9	owner	4
1365	Burns, Geo	j	pt 15, 23	8	owner	4
1493	Botham, Samuel		pt 33	8	owner	4
1485	Baldwin, Eli		pt 31	9	tenant	4
1439	Checkley, T F		pt 33	9	tenant	4
1437	Checkley, Richard F		pt 33, 34	9	owner	4
1416	Crafts, Wm	j	pt 22, 23, 24, 25	9, 10	owner	4
1435	Corr, Joseph	j	pt 34, 33	8, 9	tenant	4
1437	Corr, Thos		pt 33	9	tenant	4
1507	Cosgrove, James		pt 27	8	tenant	4
1560	Colborne, Wm		pt 30, 31	8	owner	4
1436	Churchill, Thomas		pt 33	9	owner	4
1451	Coleman, Rev A		pt 33	8	House holder	4
1479	Cullen, Matthew J		pt 25	7, 8	Land holders son	17
1513	Cochran, Austin		pt 19	10	tenant	15
1407	Corr, Wm		pt 37	9	tenant	4
1478	Cullen, James		pt 25	7, 8	owner	
1431	Corr, Geo		pt 34	9	owner	4
1501	Colborne, Robert	j	pt 30, 31	8	Land holders son	4
1491	Dunn, Andrew T		pt 32, 33	9, 8	owner	5
1450	Davis, John B	j	pt 34	9	owner	4
1403	Davis, Edward		pt 37 pt 37	10 9	owner	4
1496	Davis, John H	j	pt 35, 36, 36	9, 10	owner	4

Number on Roll	NAME.	Jurors	LOT.	CON.		VALUE
396	Lane, Joseph		pt 18	3	owner	9
279	Lane, George W	j	pt 9, 16	4	owner	10
397	Lane, Henry		pt 12	3	owner	9
278	Leslie, David W	j	pt 2, 5	4	tenant	11
270	Leslie, George W		pt 3	4	owner	11
310	Langley, George		pt 12	4	tenant	8
316	Lundlow, John		pt 12	4	Wage Earner	8
384	Lenox, Vincent		c. com	3	tenant	9
338	Levoir, Peter		pt 2	3	tenant	10
364	Murray, Thomas		pt 21, 2	4, 6	owner	10
363	Murray, John		pt 21	4	tenant	10
362	Murry, George		pt 21	4	owner	10
357	Murry, Thomas		pt 20	4	owner	10
246	Mellifont, John		pt 18	4	owner	10
229	Mellifont, Walter W		pt 22	4	owner	8
228	Mellifont, John A		pt 22, 23	4	owner	8
340	McGivern, John		pt 20	3	owner	10
324	McCready, Allen		pt 13	3	tenant	8
390	McCready, Samuel G	j	pt 19, 20	2	owner	9
251	Polite, Stephen		pt 7, 8	3, 2	owner	10
306	Polite, Sebra		pt 10, 11	3	owner	10
261	Place, Joseph		pt 6	4	owner	11
328	Perrin, Alexander		pt 15	3	owner	9
327	Perrin, William	j	pt 14	3	owner	8
319	Place, Wright		pt 13, 14	4, 5	owner	8
388	Perrin, Amos G	j	pt 14,16 &other premises	3, 2	owner	9
263	Perrin, Francis	j	pt 5	4	owner	11
359	Quartes, William		pt 20	4	owner	10
360	Quartes, George		pt 20	4	owner	10
361	Quartes, Samuel		pt 20	4	owner	10
229	Read, John		R pt 2	3	owner	11
400	Row, Charles		pt 9, 10	3	owner	10
248	Ralston, Andrew		pt 6	3	owner	10
237	Read, Robert		pt 3	3	owner	10
239	Rickey, William		pt 1	3	owner	11
234	Reynolds, Edward		pt 2	3	owner	10
237	Robinson, William		pt 6	3	owner	10
225	Rankin, Hugh		pt 7, 8	4	owner	11
249	Ralston, Henry		pt 6	3	Land holders son	10
212	Swart, John	j	pt 1	3, 4	owner	11
346	Sodden, Stephen		pt 6	3	owner	10



Number on Roll.	NAME.	Jnors.	LOT.	CON.		P.O. Address.
641	Dodge, Horace	j	pt 12	9	owner	15
593	Doyle, Henry		pt 9	10	tenant	15
642	Dodge, James		pt 12	9	Land holders son	15
640	Diamond, George	j	pt 12, 13	8, 9	owner	15
712	Ferguson, George		pt 7, 10, 11	10	owner	5
713	Ferguson, Thomas	j	pt 11, 7, 10	10	owner	5
710	Ferguson, James		pt 11, 8	10	owner	15
634	Ferguson, John	j	pt 13, 8	9, 10	owner	15
730	Faucet, Chauncy	j	pt 18	8	owner	7
637	Ferguson, Thomas		pt 9, 3	9	owner	15
639	Ferguson, Albert	j	pt 9	9	owner	15
711	Ferguson, W J		pt 11, 8	10	tenant	15
714	Ferguson, George		pt 7, 10, 11	10	Land holders son	5
728	Garrett, Nathanniel		pt 10	10, 9	owner	15
726	Gahan, Patrick		pt 17	9	owner	4
729	Gahan, Peter	j	pt 17	9	owner	4
699	Greer, John	j	pt 15	10	owner	5
677	Greer James		pt 7	9	owner	15
678	Greer, Thomas I		pt 7	9	owner	15
709	Greer, Joseph		pt 15	10	Land holders son	5
798	Garrett, Robert H		pt 10	9, 10	owner	15
725	Gahan, Patrick		pt 17	9	Land holders son	4
749	Hall, James	j	pt 6	8	Land holders son	15
748	Hall, William	j	pt 6	8	owner	15
797	Hall, Hanson		pt 14	9	owner	15
800	Hannan, George		pt 9	10	owner	15
679	Hutton, William		pt 8, 9	9	tenant	15
645	Hutton, Thomas W	j	pt 8	9	tenant	15
779	Hickey, James	j	pt 19	8	owner	7
694	Jones, Wm jr		pt 17	10	Land holders son	5
693	Jones, Wm sr	j	pt 17	10	owner	5
685	Jodes, Robert	j	pt 16, 17	9	owner	15
691	Jones, Samuel		pt 21	10	owner	5
692	Jones, Thomas	j	pt 18	10	owner	5
690	Johnston, Robert	j	pt 11, 20	8, 10	owner	15
709	Johnston, Wm sr		pt 12, 7	10	owner	10
718	Johnston, Wm	j	pt 11	8	owner	15
689	Johnston, Wm		pt 20, 11	8, 10	owner	5
742	Kyle, John	j	pt 18, 19 c. com	9	owner	4
721	Kirvin, Patrick		pt 13, 14	8	owner	4
743	Kyle, Wm J		pt 18, 19 c com	9	Land holders son	4
728	Kinch, Abraham		pt 15, 17	8, 8	owner	4
802	Kelly, Patrick		pt 10	8	House holder	4
792	Kinahler, Thomas		pt 17	7	owner	4

POLLING SUB-DIVISION No. 2.

Comprising the 3rd and 4th Concessions from the Town line between Augusta and Edwardsburgh, to the Side line between Lots No. 24 and 25.

PART I.—Persons entitled to vote at both Municipal Elections and Elections to the Legislative Assembly.

Number on Roll.	NAME.	Jurors.	LOT.	CON.		P.O. Address.
370	Atkinson, Robert	j	pt 24	3	owner	10
371	Atkinson, Daniel	j	pt 24	3	owner	2
201	Akler, Robert	j	pt 12, 13	3	owner	2
214	Alkerton, John	j	pt 1	4	owner	11
280	Barton, Stephen	j	pt 2	3	owner	11
328	Base, Henry	j	pt 6	4	owner	11
362	Bower, Christopher	j	pt 4, 5	4	owner	11
218	Bradley, Henry	j	pt 2	4	owner	9
412	Brier, Richard	j	pt 15, 16	4	owner	8
305	Base, Justus		pt 11, pt 10, 11	4, 5	owner	8
306	Base, John W	j	pt 10, 11	5, 4	owner	8
387	Base, Asa	j	pt 17, 18	3	owner	10
388	Base, Arahel	j	pt 17,18 & other premises	33	owner	10
307	Base, James		pt 10, 11, 12	4	owner	8
374	Bovaird, James		pt 4	4	owner	11
269	Base, David		pt 3	4	owner	11
219	Bradley, William		pt 2	4	Land holders son	11
216	Bradley, John A		pt 3	4	tenant	11
213	Bradford, Albert		pt 12	4	tenant	8
401	Boyd, James		pt 10	3	tenant	10
405	Boyd, James		pt 8	3	tenant	10
400	Brown, Philander		pt 8	3	tenant	10
379	Conklin, Stephen	j	pt 21	3	tenant	9
349	Conklin, John		pt 15	3	owner	9
381	Campbell, John		pt 21	3	owner	9
385	Cooper, David		pt 17	4	owner	10
389	Carson, George J		pt 12, 13	4	owner	8
340	Cook, Richard	j	pt 7, 8	4	owner	11
378	Conklin, Albert		pt 21	3	owner	9
348	Chamberlin, Ben	j	pt 18	4	tenant	10
402	Dulmage, Samuel C	j	pt 16, 17	3	owner	9
403	Dulmage, William E		pt 16, 17	3	Land holders son	9
342	Daniels, David		pt 4, 5	3	owner	10
346	Daniels, William N		pt 4, 5	3	tenant	10
344	Daniels, Albert		pt 4, 5	3	tenant	
373	Everts, Horace	j	pt 21	3	owner	1
376	Edward, Thomas		pt 3	4	tenant	11

Number on Roll	NAME	Junior	LOT.	CON.		P.O. Address
789	Brown, Amelia		pt 15, 16	7	owner	7
806	Blair, Mrs.		pt 10	10	owner	15
629	Diamond, Mary J		pt 12	9	owner	15
789	Guy, Mrs.		pt 8 c com	8	owner	7
782	Hutton, Sarah		pt 8	9	owner	15
644	orris, Mrs. Maria		pt 2	9	owner	15
648	Ragsdael, Mrs. Ann		pt 1	9	owner	6

PART III.—List of persons entitled to vote at Elections to the Legislative Assembly.
NONE.

Number on Roll	NAME.	Jurat	LOT.	CON.		P.O. Address
442	Bower, Samuel	j	E com	6	owner	11
546	Barton, W J		pt 9, 10	5	Land holders son	8
536	Baker, Seymore		pt 5, 6	5	Land holders son	11
448	Bovaird, William		pt 5	5	tenant	6
500	Casey, John		pt 18	6	Land holders son	7
497	Cawfield, James		pt 15	6	owner	7
499	Casey, William		pt 18	6	owner	7
501	Casey, Thomas	j	pt 17	6	owner	7
533	Caddigan, David		pt 5	5	owner	
506	Corbet, George		pt 6	5	owner	11
514	Cumming, Levi		pt 2	6	owner	16
530	Campbell, Joseph J		pt 5	5	owner	10
555	Davison, Ab sham		pt 9	5	tenant	11
606	Durrant, John		pt 13	5	tenant	8
444	Dunbar, David	j	pt 1	7	owner	6
445	Dunbar, Andrew		pt 1	7	owner	6
477	Davidson, Benoni	j	pt 10	7	house-holder	6
	Davison, Marcus	j	pt 8, 9, 10	6, 7	owner	6
552	Davison, John		pt Lots 9, 10, 11	6, 8	owner	11
518	Davison, Thomas N	j	pt 1	5	owner	8
517	Davison, George		E com p	5	owner	11
613	Dakin, Samuel	j	pt 16	5	owner	11
441	Drummond, John		E com p	5	owner	8
616	Durrant, Charles		pt 14	6, 7	owner	6
478	Davison, William J	j	pt 10	5	owner	9
558	Davison, Marcus Jr		pt 9, 10	6	owner	6
559	Davison, William G		pt 9, 10	6, 8	Land holders son	6
615	Durrant, William		pt 17	6, 8	Land holders son	6
423	Dunbar, G P		pt 3	5	owner	16
566	Davison, Benjamin		pt 9, 10	7	owner	6
599	Durrant, Joseph		pt 14	6	Land holders son	11
553	Davison, Sylvester		pt 10, 11	5	owner	11
				5	tenant	
490	Earl, Jacob M	j	pt 12, 11	6, 7	owner	6
479	Earl, Joel	j	pt 11	6	owner	11
568	Gill, Thom		pt 9	6	tenant	11
527	Goldsmith, George		pt 6	5	owner	10
587	Goldsmith, Henry	j	pt 6	5	owner	11
471	Gore, Morris		pt 1	7, 6	owner	6
485	Gallagher, Edward	j	pt 12	6	tenant	7
605	Grice, Robert	j	pt 12, 13	5	tenant	
566	Gill, Lawrence		pt 10	6	tenant	11
453	Heck, Jacob		pt 4, 1	7, 8	owner	6
454	Heck, George		pt 4, 1	7, 8	Land holders sons	6

PART II.—List of persons entitled to vote at Municipal Elections only.

Number on Roll.	NAME.	Jurors.	LOT.	CON.		Ward.
275	Chadwick, Ellen M.....		pt 2, 5	4	owner	11
341	Collins, Miss Bridget.....		pt 21	3	owner	10
377	Everts Eliza.....		pt 22	3	owner	
373	Hough, Mrs. L.....		pt 24	3	owner	
392	Hodge, Catharine		pt 11, 12	3	owner	
256	Kennedy, Margaret.....		pt 17	4	owner	
342	Powers, Mrs. H. C.....		pt 21	3	owner	10
354	Quartus, Jane.....		pt 20	4	owner	10
358	Quartus, Jane.....		pt 20	4	owner	10
224	Rankin, Martha.....		pt 7, 8	4	owner	
325	Young, Mary.....		pt 14	3	owner	

PART III.—List of persons entitled to vote at Elections to the Legislative Assembly.

NONE.

Number on Roll	NAME.	Jurors.	LOT.	CON.		P.O. Address.
502	O'Neal, James	j	pt 16, 17	6	owner	7
489	O'Riley, Terrence		pt 17	5	owner	7
490	O'Riley, Miles		pt 18	6	owner	7
587	O'Riley, Edward		pt 18	6	owner	7
496	Perrin, Amos	j	pt 13, 15 pt 13	6, 5	owner	7
571	Perrin, Ebin	j	pt 11, 12	5	owner	7
572	Perrin, Alfred		pt 16	5	tenant	11
592	Perrin, Charles		pt 11, 12	5	Land holders son	7
516	Perrin, G B		pt 17	5	owner	16
541	Perrin, John		pt 7	5	tenant	8
583	Raycraft, Charles		pt 7, 11	5, 6	owner	11
588	Roche, Rev. Edmund P		pt 4, 5, 6	5	owner	11
481	Robinson, Thomas	j	pt 11	6, 7	owner	6
529	Richardson, James		pt 5, 4	5	owner	11
482	Robinson, James	j	pt 5	7, 6	owner	6
486	Raycraft, John		pt 12	6	owner	7
602	Reynolds, William J		pt 13	5	owner	8
482	Robinson, James		pt 11	, 7	Land holders son	6
596	Steel, John		pt 15	5	owner	7
502	Star, Aldeu	j	pt 6	6	owner	6
474	Steele, William		pt 8	5	owner	6
473	Steele, Reuben	j	pt 8	5	tenant	5
548	Stephenson, Thomas		pt 10, 11	5	owner	8
551	Stephenson, Robert	j	pt 11	6	owner	8
447	Speer, John		pt 5	6	owner	6
511	Speer, Hiram		pt 5	5	owner	11
484	Toppin, Alex	j	pt 12	5, 7	owner	6
515	Traverse, John		pt 2	6	owner	6
516	Traverse, Patrick		pt 2	5	Land holders son	6
618	Throop, Benjamin N		pt 18	5	owner	16
611	Throop, Israel	j	pt 15, 14 18	5, 4	owner	8
512	Welsh, Edward		pt 13	5	owner	8
493	Wiley, John	j	pt 10, 15	5, 6	owner	7
578	Welsh, Thomas		pt 8	5	owner	8
581	Whalen, Timothy	j	pt 8	6	owner	11
543	Whalen, John	j	pt 8	5	owner	11
547	Walsh, John		pt 8	6	owner	8
579	Walsh, Thomas		pt 8	5	Land holders son	11
487	White, Nathaniel		pt 2	7	owner	6
580	Walsh, Patrick		pt 8	5	Land holders son	7
582	Whalen, William		pt 8	6	Land holders son	
556	Yonker, Nathan		pt 10	5	Land holders son	

Number on Roll.	NAME.	Jurors.	LOT.	CON.		P.O. Address.
1084	Earl, Nelson	j	pt 29, 31	5	owner	
1026	Earl, Edward	j	pt 27, 28	4, 5	owner	3
1006	Easter, Jacob		pt 21	5	tenant	3
1027	Earl, Sheriden		pt 27	5	Land holders son	3
1078	Earl J. A		pt 29	4	tenant	3
1081	Earl, William		pt 29	5	owner	3
1082	Earl, Alonzo	j	pt 29	5	owner	3
1061	Earl, Rufus		pt 29	4	owner	3
1096	Earl Andrew	j	pt 30, 29	4	owner	3
1145	Easton, Sulney		pt 30, 31	3, 2	tenant	2
1146	Easton, Edward H	j	pt 30, 31	3, 2	tenant	2
1147	Ferguson, William	j	pt 26	3	owner	2
1157	Ferguson, David		pt 28	3	tenant	2
1159	Ferguson, Samuel		pt 28	3	tenant	2
1022	Gartshore, James	j	pt 27	5	tenant	
1017	Hornibrook, William		pt 25, 26	5	owner	3
994	Halfyanny, Samuel		pt 21	5	owner	16
1038	Hewitt, William	j	pt 30	4	tenant	3
1144	Howison, Edward		pt 30, 31	2, 3	owner	2
1017	Irvine, Andrew H	j	pt 25, 26	3, 4	owner	3
1065	James, Henry	j	pt 29	4	tenant	3
1033	Kirby, James		pt 35	5	owner	3
1046	Kirby, Wilson	j	pt 35	5	owner	3
1090	Kirby, Joel		pt 28	4	tenant	
1049	Kirby, Alfred	j	pt 35	5	tenant	
1047	Kirby, Joseph W		pt 35	5	tenant	3
1056	Lefevre, John		pt 32	5	owner	3
1071	Larry, Hiram		pt 29	4	owner	3
1051	Montgomery, James		pt 37	5	tenant	3
1087	Mechan, Thomas		pt 29	5	owner	3
1040	Mechan, William	j	pt 38	5	owner	3
1041	Mechan, John		pt 38	5	Land holders son	3
1003	Montgomery, William	j	pt 24, 23	5	tenant	3
998	Mylks, Manuel	j	pt 20, 21	5	owner	16
1002	Montgomery, Samuel		pt 23, 24	5	owner	3
1023	Mathie, Buchanan	j	pt 27, 28	5	owner	3
1024	Mathie, David		pt 27, 28	5	Land holders son	3
1093	Milks, David S	j	Lot 30, 31	4	owner	3

SCHEDULE MARKED WITH THE LETTER "A."

1.—*The following persons are added to the said List:*

	NAME.	Polling Sub Division	PART OF LIST.	PROPERTY.	
	Bruce Joseph	6	1	pt 30 n 5 Con	owner
	Pearson Harvey	5	1		Income
	Dawson George	6	1	Lot 25 n 4 Con	L.5.0.75
	Whitworth George Jr.	7	1	pt 31.32 n 4 Con	Tenant
97	Wood ~~Robert~~ Truman	2	1	pt 20.24.25 5 Con	owner
	Connell William	6	1	pt 22 n 5th Con	L.5.0.75
	McIntosh George	7	1		Income
	Cranston James	5	2	pt 24 n 1 Con	owner
	McNish J. Russell	6	2	pt 32 n 3 Con	"
	Wood Robert	5	2	pt 24 n 1 Con	"
	Wood Robert	7	2	pt 20.21 n 6 Con	"

Number on Roll.	NAME.	Jurors.	LOT.	CON.		P.O. Address.
821	Thompson, James		pt 27, 28	2	tenant	2
977	Van Ornam Alpheus		pt 29	1	owner	2
844	Wright, Alexander		pt 38	2	tenant	1
~~900~~	~~Woody, Robert A.~~		~~pt 29~~	~~1~~	~~owner~~	
~~946~~	~~Wolfe, W. B.~~		~~pt 29~~	~~1~~	~~tenant~~	~~2~~
927	Wells, Thomas E.	j	pt 30, 31	1	owner	2
952	Willier, George		pt 30	1	owner	2
981	Wood, John L.	j	pt 29	2	owner	2
864	Wilson, W. C.	j	pt 32	1	tenant	2
865	Wilson, John	j	pt 32	1	tenant	2
891	Wood, Guy C.		pt 30, 31	2	owner	2
957	Wood, & Wally		pt 29	1	owner	2
941	Wells, Isaac B.	j	pt 30	1	owner	2
859	Ward J. B.		pt 34	1	owner	2
902	Wood, George M.		pt 29	2	Land holders son	2

PART II.—List of persons entitled to vote at Municipal Elections only.

966	Baker, Margaret		pt 29	1	owner	2
968	Baker, Mary		pt 29	1	owner	2
884	Collier, Elizabeth		pt 30	1	owner	2
922	Collier, Mrs.		pt 33	2	owner	2
	Crauston James		1029	1	Owner	
	Ferrier, Mrs.		pt 30	1	tenant	2
905	Haley, Catherin		pt 26	2	owner	2
847	Howison, Eliza, Mrs.		pt 30, 31	2, 3	owner	2
829	Hargrave, Margaret		pt 37, 38	1	owner	1
828	Haley, Rosa		pt 25	2	owner	2
	Hunter, Mary A.		pt 25	2	owner	2
922	Murray, Mrs.		pt 33	2	owner	2
863	Mallock, Mrs.		pt 32	1	owner	2
96	McCartin, Mrs.		pt 29	1	owner	2
871	Reade, James		pt 36	1	occupant	
949	Sales, Margaret		pt 20	1	tenant	2
845	Shepherd, Robert, Mrs.		pt 38	1	owner	
964	Vaney, Mrs.		pt 29	1	owner	2
944	Wells, Adeline		pt 29	1	owner	2
	Wood Robert		pt 29	1	owner	

PART II.—List of persons entitled to vote at Elections to the Legislative Assembly.
NONE.

SCHEDULE MARKED WITH THE LETTER 'A'

Number on Roll.	NAME.	Jurors.	LOT.	CON.		P.O.Address.
1392	Sunderland, Charles H.	j	pt 35, 36	10	owner	4
1393	Sunderland, Wm.		pt 23	10	Land holders son	4
1385	Stacey, W G.		pt 30	10	Land holders son	4
1386	St cey, Wm.		pt 28	10	tenant	4
1460	Sunderland, William		pt 24	10	Land holders son	4
1411	Thorp, Arthur		pt 19, 20	7	Land holders son	
1470	Thorp, Henry	j	pt 19, 20, 21	7 8	owner	4
1410	Thorp, Thomas		pt 19	10	owner	7
1472	Thorp, Thomas	j	pt 19, 20	7 8	Land holders son	
1512	Thorpe, Thomas		pt 19	10	owner	
1403	Warren, William B	j	pt 36	9	owner	4
1413	Wear, James	j	pt 20	10	owner	4
1444	Whaley, John		pt 32, 33	8	owner	4
1445	Whaley, Timothy		pt 32, 33	8	tenant	4
1497	York, Joseph		pt 31	8	owner	4

PART II.—List of persons entitled to vote at Municipal Electors only.

1516	Aspinall, Elizabeth	pt 33, 34	8	owner	4
1464	Baldwin, Arabella	pt 33	8	owner	4
1395	Flooke, mary	pt 4	11	owner	4
1473	Russell, Ellen	pt 21	8	owner	7
1467	Smith, Rebecca	pt 33	8	owner	4

I certify that the aggregate number of names of persons upon the above lists, qualified to serve as jurors, is 607.

JOHN MELLAFONT, Clerk.

I, JOHN MELLAFONT, Clerk of the Municipality of the Township of Augusta, in the County of Grenville, do hereby certify that parts one and three of the within list constitute a correct list for the year 1886, of all persons appearing by the last revised assessment roll of the said Municipality to be entitled to vote at elections for members of the Legislative Assembly; and that parts one and two constitute a correct list for the said year of all persons appearing by the said roll to be entitled to vote at Municipal Elections in said Municipality; and I hereby call upon all electors to examine the said list, and if any omissions or other errors are perceived therein, to take immediate proceedings to have the said errors corrected according to law.

JOHN MELLAFONT,
Clerk of said Municipality.
Post Office, Prescott.

Dated this 9th day of August, 1886.

Number on Roll.	NAME.	Jurors.	LOT.	CON.		P.O. Address.
1135	Manhard, Milton	j	pt 34	3	owner	1
1123	Manhard, Solomon		pt 35	3	owner	2
995	Moshier, James		c. com. pt 19	5	owner	8
996	Moshier, Malcolm	j	c com. pt 19	5	owner	8
1139	Morey, Henry B.		pt 32	3	owner	1
1138	Morey, Rufus C.	j	pt 32	3	owner	1
1025	Mathie, Alfred	j	pt 27, 28	5	Land holders son	3
1127	Manhard, Lewis E.		pt 35	3	tenant	1
1128	McLean, John		pt 35	4	owner	1
1161	McLean, Robert		pt 27	3	owner	2
1030	McNish, Andrew	j	pt 28	5	owner	2
	~~McNish, Russell~~		~~pt 29~~	~~3~~	~~owner~~	~~3~~
1067	McNish, George L.		pt 29, 30, 32	4, 3	owner	3
1066	McKenzie, William L.	j	Lot 29, 30	4	owner	3
1028	McLean, Ezra		pt 28, 31	4, 5	owner	3
1029	McLean, Philander		pt 28, 31	4, 5	owner	3
1042	McKenely, John		pt 37	5	tenant	3
1043	McKenely, William	j	pt 37	5	owner	3
1088	McNish, George		pt 29	4	tenant	3
1100	McKinley, Henry		pt 32	4	owner	3
1064	Mosher, W H.	j	pt 31	3	owner	
~~1060~~	~~McNish, J. Russell~~		~~pt 32~~	~~3~~	~~tenant~~	
1114	Manhard, G A.	j	pt, 36,35	3	owner	2
1162	McDonald, Alexander	j	pt 26, 27			
				5	owner	3
1019	Newell, William	j	pt 26	4	owner	3
1086	Newell, Hugh W		pt 29	5	owner	1
1031	Newell, James	j	pt 28	4	owner	3
1116	Nicholas, George	j	pt 37	5	owner	1
1055	Noblitte, Daniel	j	pt 32	4	Land holders son	2
1117	Nicholas, Harry		pt 37	3	owner	
1163	Newans, Thomas	j	pt 25, 26			
				5	tenant	3
1085	Orr, William		pt 29			
				3	owner	2
1140	Pennock, Charles		pt 31	3	owner	2
1142	Pennock, Erastus	j	pt 31	3	Land holders son	2
1141	Pennock, Charles K.		pt 31	5	owner	3
1057	Place, Thomas		pt 30	5	owner	
	Place Joseph		p 30			
1120	Read, Guy C.		pt 35, 36, 37	3	owner	1
1123	Read, Stewart	j	pt 35	3	owner	1
1121	Read, Samuel	j	pt 37	5	owner	1
			pt 31			1
1134	Rutherford, Mark	j	pt 37 p w com	3, 4	tenant	3
1122	Rath, William J.	j	pt. 28	4	owner	
1089	Ramsay, John					
997	Smith, John G	j	pt 19 c. com	5	owner	3
1150	Stone, Edward	j	Lot 30 pt 29	3	owner	2

Number on Roll.	NAME.	Jurors.	LOT.	CON.		P.O. Address.
973	Elliott, William J	j	pt 30	1	owner	2
974	Elliott, William C	j	pt 30	1	tenant	2
881	Ellis, Thomas	j	pt 29, 28	1	tenant	2
900	Easton, James E	j	pt 29	2	tenant	2
926	Edwards, Joseph		pt 30	1	tenant	2
934	Ellis, Thomas		pt 29	1	owner	2
940	Flanningan, Robert		pt 29	1	tenant	2
951	Fox, William		pt 30, 33	1	owner	1
850	Freeland, Henry	j	pt 37, 36	1	owner	2
910	Farrell, Thomas	j	pt 28	1	tenant	1
848	Finden, Job	j	pt 37, 38	1	Land holders son	2
911	Farrell, John		pt 28	1	owner	10
912	French, F. J		pt 29			
871	Garrett, Emanuel		pt 27	1	owner	2
824	Hunter, James	j	pt 25	2	owner	2
904	Haley, William	j	pt 26, 24, 25	1, 2	owner	2
903	Haley, Alexander	j	pt 25, 29	1, 1	owner	2
830	Haley, Samuel	j	pt 25	2	tenant	2
975	Hervey, Robert G		pt 30, 31	1	owner	2
935	Haley, Thomas		pt 25, 23, 29	2, 1	owner	2
825	Hunter, Thomas		pt 25	2	owner	2
826	Hunter, Peter		pt 25	2	owner	2
905	Haley, James		pt 24, 25	2	Land holders son	2
883	Jackson, Erastus		pt 30	1	owner	2
917	Jackson, John		pt 30	1	Wage Earner	2
933	Kennedy, William	j	pt 29	1	owner	2
809	Landon, George F	j	pt 36, 37	2	tenant	1
954	Lafontaine, Martin W	j	pt 30	1	owner	2
808	Landon, Ziba M		pt 36, 37	2	owner	1
810	Lockwood, Hiram	j	pt 36	2	owner	1
877	Livingston, John		pt 28	1	tenant	2
811	Landon, Alexander	j	pt 35	2	owner	1
876	Lewis, Rev. Richard		pt 25, 28	1	owner	2
870	Lemon, Charles B	j	pt 27	1	owner	2
872	Lemon, Charles		pt 27	1	owner	2
873	Lemon, Hiram	j	pt 28, 29	1	owner	2
854	Larimer, S	j	pt 37	1	householder	2
838	Maxwell, William J		pt 36, 37	1	Land holders son	1
956	Mayberry, John		pt 29	1	tenant	1
836	Maxwell, James		pt 36, 37	1	owner	1

Number on Roll.	NAME.	Junct.	LOT.	CON.		P.O. Address
609	Young, Rufus		pt 13	5	owner	8
549	Youker, Adolphus		pt 10	5	owner	8
600	Young, William		pt 14	5	owner	8

PART II.—List of persons entitled to vote at Municipal Elections only.

604	Bradley, Emeline	pt 12, 13	5	owner	8
443	Dunbar, Mary	pt 1	7	owner	6
511	Johnston, Elizabeth	pt 8	5	tenant	6
450	Johnston, Mary	pt 3	6	tenant	6
469	Kelso, Mary J.	pt 1, 2	6, 7	owner	6
584	Kelly, Catharine	pt 7	5	owner	10
593	Kingston, Catharine	pt 12, 14	5	owner	8
523	Knapp, Elizabeth	pt 1	5	owner	11
421	Kelso, Jane	pt 5	8	owner	6
495	McGrath, Ellen	pt 15, 16	5, 6	owner	7
476	Smith, Ann	pt 9	6	owner	6
598	Shannon, Rachael	pt 14	5	owner	8

PART II.—List of persons entitled to vote at Elections to the Legislative Assembly.

NONE.

Number on Roll	NAME.	Jurors.	LOT.	CON.		P.O. Address
622	Haley, Alpheus	j	pt 3	5	tenant	6
520	Hagan, John	j	pt 1, 2	5	owner	11
420	Hutton, Wm		pt 2	7	tenant	
419	Hutton, James		pt 2	7	owner	6
468	Hutton, Thomas	j	pt 2	7	owner	6
	Hewitt, William		pt 16	5	owner	
449	Hutton, William			7	Income	6
425	Jackson, W J	j	pt 6	5	owner	6
452	Johnston, Robt	j	pt 3, 4, 5	5	owner	6
506	Johnston, Thomas	j	pt 4, 5	5	owner	6
528	Johnston, John	j	pt 4, 5	5	owner	11
424	Jackson, William	j	pt 6	5	owner	6
620	Jackson, John J	j	pt 8	5	owner	6
443	Johnston, Andrew	j	pt 3	5	owner	6
429	Knapp, C W	j	pt 5	7	tenant	6
428	Kingston, T F	j	pt 6	7	owner	6
525	Knapp, Jessie	j	pt 1	5	owner	11
526	Knapp, John		pt 1	5	owner	
455	Kelso, Thomas	j	pt 4	6	owner	6
596	Kingston, Cornelius		pt 14, 12	5, 6	Land holders son	7
594	Kingston, James	j	pt 14, 12	5, 6	owner	7
595	Kelly, William	j	pt 7	5	tenant	10
431	Knapp, Charles W		pt 5	8	owner	6
589	Kelley, James		pt 4, 5, 6	5	tenant	11
430	Knapp, Charles W		pt 5, 7	8	owner	6
451	Kingston, Francis		pt 3	8	tenant	6
436	Keating, James		pt 5	7	tenant	6
603	Lindsey, Robert		pt 13, 14	5	owner	8
437	Lawrence, Albert	j	pt 6, 7	6, 8	owner	6
562	Lewis, William		pt 10	6	tenant	11
434	Mellon, Charles		pt 4	6	tenant	6
498	Murphy, John	j	pt 15, 16, 17	5	owner	7
427	McKinley, Andrew		pt 6	7	tenant	6
556	McRoberts, Samuel		pt 10	5	owner	8
484	McGrath, John	j	pt 15, 16 pt 15, 16	6, 5	owner	10
509	McSorley, Michael		pt 4	6	owner	6
510	McSorley John	j	pt 3	6	owner	8
426	McKinley, Wm		pt 6	7	owner	7
470	McSorley, Thomas		pt 1	6	owner	6
574	McCrea, Charles		pt 9, p 7	5, 6	owner	11
575	McCrea, Edmond		pt 1, 3	5, 6	Land holders son	11
564	McCarty, William		pt 10	6	tenant	11
619	McGuinn, Adam		pt 18	5	tenant	18
446	Newman, Joseph	j	E Com	7	owner	6

POLLING SUB-DIVISION No. 6.

Comprising from the Town line between Augusta and Elizabethtown, to Lot No. 24 in the 3rd and 4th Concessions, and to the Centre Commons in the 5th Concessions.

PART I.—Persons entitled to vote at both Municipal Elections and Elections to the Legislative Assembly.

Number on Roll.	NAME.	Jurors.	LOT.	CON.		P.O. Address.
1013	Anderson, Robert		pt 23, 24, 25	5	tenant	3
1014	Anderson, Robert H.	j	pt 23, 24, 25	5	tenant	3
1015	Anderson, Thomas	j	pt 23, 24, 25	5	tenant	
1016	Anderson, William	j	pt 23, 24, 25	5	tenant	
1053	Boyd, Isaac		pt 33	5	owner	3
1034	Bradford, Richard	j	pt 36, 30	5, 4	owner	3
1035	Bradford, Hiram		pt 36	5	Land holders son	3
999	Bishop, William J		pt 23, 24	5	owner	16
1000	Bishop, Uriah A		pt 23, 24	5	tenant	
1099	Bissell, Moses	j	pt 32, 31	4	owner	3
1106	Bissell, Artemus		pt 33, 34, 35, 36	4	owner	3
1109	Bissell, James		pt 34, 35, 36	4	owner	3
1036	Bradford, Elward S.		pt 36	5	Land holders son	3
1110	Bissell, Malcolm H	j	pt 36	4, 3	owner	3
1111	Bissell, William J	j	pt 34	4	owner	3
1155	Burritt, Trueman	j	pt 29, 27	3	owner	
1156	Burritt, Sidney	j	pt 29, 27	3	owner	
1091	Bishop, William	j	pt 19	5	owner	16
1011	Bishop, Levi		pt 23	5	owner	3
1107	Bissell, James B	j	pt 33, 34, 35, 36	4	tenant	
1108	Bissell, Charles H	j	pt 33, 34, 35, 36	4	tenant	
1020	Bishop, Uriah	j	pt 26, 27	4, 5	owner	
1054	Boyd, Albert		pt 33	5	tenant	
1112	Bissell, Ezra P		pt 34, 35, 36	4	Land holders son	
1037	Bradford, Albert		pt 30	4	owner	3
1094	Buker, William		pt 30	5	tenant	3
1112	Bissell, Ezra		pt 34	4, 5	Land holders son	3
1102	Corlett, George	j	pt 32	4	owner	
1045	Carpenter, Hiram	j	pt 36	5	owner	3
1104	Cole, Leander		pt 32, 33	4, 5	owner	
1105	Cole, Frederick		pt 32, 33	4, 5	tenant	
1993	Crippin, Elisha	j	pt 24, 25	5	owner	3
1010	Connell, Samuel	j	pt 22	5	owner	3
1004	Connell, James	j	pt 20, 21, 22	5	owner	3
1009	Connell, John		pt 21	5	owner	3
1118	Cahill, James	j	pt 35, 37	4	owner	3
1103	Corlett, John W		pt 32	4	Land holders son	
	Connell William		pt 22	5	L.S. of 5	
369	Dawson, James	j	pt 25, 26	4	owner	3
1074	Daies, Arthur		pt 30	4	owner	1
	Dawson George		28	4	Owner	

Number on Roll.	NAME.	Jurors.	LOT.	CON.		P.O. Address.
376	Everts, Hiram		pt 22	3	occupant	1
265	Froom, Erastus		pt 4, 5	4	tenant	11
215	Fell, John N.	j	pt 3	3, 4	owner	11
241	Fell, Chester	j	pt 3, 4	3	owner	10
394	Fretwell, Ebiezer	j	pt 11	3	owner	9
235	Fell, Samuel J.	j	pt 3, 4	3	owner	10
410	Foster, Isaac		pt 5,	3	owner	10
231	Fell, Chester A		pt 3	3, 4	owner	10
260	Glassford, James	j	pt 7, 8	4	owner	10
217	Gladstone, William	j	pt 3,	4	owner	11
366	Hanna, W. E.	j	pt 21	4	Land holders son	10
417	Hanna, Benjamin E.		Lot 24	4	owner	3
273	Holden, William H.		pt 4	4	owner	11
312	Hough, Alfred	j	pt 12	4	owner	10
347	Hall, Thomas		c. com. pt 18	4	owner	10
365	Hanna, John	j	pt 21	4	owner	10
413	Hough, George		pt 16	4	tenant	8
373	Hough, Lemuel	j	pt 24	3	tenant	2
245	Henry, Robert	j	pt 5	3	owner	10
388	Hodge, Charles W		pt 13, 14	3, 2	owner	9
392	Hodge, Mathew		pt 12	3	Land holders son	8
317	Halfpenny, John W		pt 13	4	Wage Earner	9
367	Irvine, Noble J	j	pt, 23,22	4	owner	3
351	Jones, Henry		c. com	4	Wage Earner	10
393	Jackson, Henry		pt 11	3	owner	9
345	Keys, Allen		pt 20	3	Land holders son	10
352	Keys, John		pt 19	4	owner	10
354	Keys, Henry		pt 19	4	owner	10
344	Keys, George		pt 20, 21	3	owner	10
337	Kennedy, Berryman		pt 23	3	owner	10
226	Knapp, George		pt 6	4	owner	11
264	Knapp, Amos		pt 4, 5	4	owner	11
266	Knapp, William H.	j	pt 4, 5	4	owner	11
267	Knapp, John H.		pt 4, 5	4	tenant	11
221	Knapp, G W	j	pt 2	3	tenant	11
222	Knapp, A E		pt 2	3	tenant	11
304	Lane, Calvin E		pt 9, 10	4	tenant	8
268	Leslie, William	j	pt 3, 4, 5	4	owner	11
301	Lane, Cornelius	j	pt 9, 10 & other premises	4	owner	8
372	Lane, William	j	pt 24	3	owner	2
386	Lane, Read	j	pt 18	3	owner	9

Number on Roll.	NAME.	Jurors.	LOT.	CON.		P.O. Address
604	Scott, David	j	pt 7, 8	3	owner	10
211	Swart, James	j	pt 1	4	owner	11
203	Scott, Joseph	j	pt 6, 7, 9	5	owner	10
256	Spicer, Edward H.	j	pt 9	3	owner	10
398	Spicer, James	j	pt 9	3	owner	10
395	Spicer, Henry	j	pt 9, 10	3	owner	10
396	Spicer, Chester	j	pt 9, 10	3	tenant	10
259	Scott, Ebin	j	pt 7, 8, pt 7, 8, 9	3, 4	owner	11
258	Scott, William A	j	pt 7, 8, pt 7, 8, 9	3, 4	owner	11
390	Sodden, Abel	j	pt 13	3	owner	9
308	Scott, Francis D	j	pt 10, 11, 12	4	tenant	8
283	Saunders, William	j	pt 1, 2	3	owner	10
250	Scott, Francis D	j	pt 7	3	owner	10
416	Spry, Thomas	j	pt 13, 14	4	tenant	9
244	Smith, G C		pt 8	3	tenant	10
320	Throop, Sawyer	j	pt 14, 13	4, 3	owner	8
315	Throop, Samuel		pt 13	4	owner	8
314	Throop, Rufus	j	pt 13, 14	4, 5	owner	8
318	Throop, Justus	j	pt 12, 10	4, 3	owner	8
411	Thompson, Charles		pt 5	3	tenant	10
271	Thompson, Thomas		pt 3, 4	4	owner	11
321	Throop, Theo C		pt 14	3	Land holders son	8
322	Throop, Heman		pt 13, 14	3, 4	Land holders son	8
243	Thomas, Samuel		pt 21	3	tenant	10
272	Thompson, John D		pt 3, 4	4	Land holders son	11
331	Vance, David	j	pt 14, 15	3, 4	owner	8
330	Vance, James	j	pt 15, 14	4, 3	owner	8
236	~~Vandusen, Hugh~~ Vandusen Hugh		pt 2, 4	3	tenant	10
213	Walters, Joseph		pt 2	3, 4	owner	11
332	Whitney, Samuel S	j	pt 16, 17	3	owner	8
333	Whitney, Calvin E	j	pt 16	4	owner	8
339	Whitney, Charles N	j	pt 19	3	owner	9
356	Wood, Joseph	j	pt 20, 24	4, 5	owner	10
368	White, Richard	j	pt 23	4	owner	3
355	Wood, George		pt 20, 24	4, 5	owner	10
418	Wood, Thomas		Lot 24	4	tenant	2
334	Whitney, George		pt 17	4	owner	8
	Wood Freeman		pt 20. 24. 25	5	Duman	
326	Young, George	j	pt 14	3	tenant	10
302	Young, Abraham		pt 10	4	tenant	8
382	Young, Caleb	j	pt 19	3, 3	owner	8

Number on Roll.	NAME.	Jurors.	LOT	CON.		P.O. Address.
1382	Davis, Henry J	j	pt 24, 25	10	owner	4
1404	Davis Edward	j	pt 36	10	owner	4
1453	Donovan, D D		pt 33	9	tenant	4
1467	Delaney, Edward	j	pt 19, 20	6	owner	7
1433	Davis, George		pt 34	9	owner	4
1481	Delaney, Patrick	j	pt 26	8	owner	4
1480	Dake, Wm H		pt 25	8	owner	4
1419	Davis, George J	j	pt 23, 24	9	tenant	4
1374	Forrest, Cornelius		pt 30, 29	8	owner	4
1494	Fornell, Charles, sr	j	pt 33	8	owner	4
1476	Finnucan, James	j	pt 23, 24	8	owner	4
1477	Finnucan, Samuel		pt 24	8	owner	4
1506	Fraser, Oliver		pt 27	8	owner	4
1466	Forrest, John		pt 33	8	owner	4
1396	Foxen, Matthew		pt 4	11	tenant	4
1508	Farrell, James		Lot 34,	9	Wage Earner	4
1375	Forrest, Joseph		pt 31	9	owner	4
1376	Fornell, Charles		pt 33	8	owner	4
1514	Gallinger, Matthew		pt 33, 34	8	owner	4
1379	Hough, James C	j	pt 25, pt 25	9, 8	owner	4
1449	Hough, Geo W	j	pt 31	9	owner	4
1397	Hare, Richard		Lot 1	11	owner	4
1389	Hart, Wm	j	pt 31, 32	10	owner	4
1487	Horton, Geo		pt 36, 37	9	owner	4
1490	Hough, David	j	pt 25, 35	9	owner	4
1427	Hillis, James	j	pt 29	9	owner	4
1377	Hillis, James, sr		pt 28	8	owner	4
1378	Hillis, James, jr		pt 28	8	Land holders son	4
1503	Hough, George	j	pt 29	8	owner	4
1504	Hough, Edward		pt 29	8	Land holders son	4
1505	Hillis, Joseph	j	pt 28	8	owner	4
1462	Halliday, R H		pt 33	8	tenant	4
1512	Hall, Alexander	j	pt 29	9	owner	4
139	Hough, Robt K		pt 26	9, 8	Land holders son	4
1495	Johnson, John T		pt 32	8	owner	4
1454	Jarvis, Robt L		pt 33	8	tenant	4
1388	Kerr, Arthur		Lot 7	11	owner	4
1387	King, Joseph	j	Lot 8, 9	11	owner	4
1390	King, Edward	j	pt 31	10	owner	4
	Kerr, William		pt 36, 33	9 8	tenant	4
1428	Kyle, Robert	j	Lot 30	9	owner	4
1432	Leware, James		pt 32, 33	9	owner	4
1417	Langtree, Joseph		pt 23	9	tenant	4
1378	Langtree, Robert	j	pt 22	8	owner	4

POLLING SUB-DIVISION No. 3.

Comprising from the Town line between Augusta and Edwardsburg, to Lot No. 19 in the 5th and 6th Concessions; and from said Town Line to the Side Line between Lots Nos. 6 and 7 in the 7th Concessions.

PART I.—List of persons entitled to vote at both Municipal Elections and Elections to the Legislative Assembly.

Number on Roll.	NAME.	Jurors.	LOT.	CON.		P.O Address.
570	Atridge, John	j	pt 10, 11	5, 6	owner	11
573	Atridge, Thomas	j	pt 10	5	owner	11
521	Alkerton, Thomas	j	pt 2, 3	5	tenant	11
488	Anderson, Benjamin		pt 19	6	owner	7
522	Alkerton, William	j	pt 2, 3	5	tenant	11
		j				
479	Bovaird, Charles	j	pt 5	7	owner	6
443	Barton, Samuel		pt 13	6	owner	6
461	Barton, Stephen		pt 3	7	owner	6
463	Barton, John		pt 3	7	owner	6
462	Barton, George	j	pt 3	7	Land holders son	6
464	Barron, Nathaniel		pt 2	6	owner	6
456	Burk, Alexander Sr		pt 3, 4	7	owner	6
457	Burk, Alexander		pt 3, 4	7	Land holders son	6
460	Burk, James	j	pt 3, 4	7	Land holders son	6
422	Bovaird, William	j	pt 6	7	owner	6
472	Barton, George H		pt 8	6	owner	6
401	Black, John Sr		pt 14	5	owner	8
475	Bovaird, John		pt 9	6	owner	61
531	Bell, Peter		pt 4	5	owner	11
512	Barton, John F		pt 2	5	owner	1
507	Bureer, Nelson	j	pt 5	5, 6	owner	6
535	Baker, Robert J		pt 6, 7, 5	5	owner	6
508	Baker, John		pt 8	6	owner	6
558	Burk, John		pt 3, 4	7	Land holders son	6
497	Ball, George M		pt 14	5	tenant	8
534	Baker, Theodore		pt 7	6	owner	6
606	Bradford, Louis Mafford		pt 14	5	owner	8
614	Bukere, Melvin	j	pt 16, 15	5, 6	owner	8
617	Bain, William	j	pt 18	5	tenant	16
527	Brady, James	j	Lot 14	6	tenant	7
597	Bain, David	j	pt 15	5	owner	8
545	Barton, John	j	pt 9, 10	5	owner	8
466	Brown, Josiah		pt 2	6	tenant	6
504	Barton, Samuel		pt 6	6	tenant	6
513	Barton, Samuel		pt 2	5	tenant	16
519	Barton, John		pt 2	5	owner	11
1517	Ball, George M		pt 16, 17	5	owner	16
543	Barton, George	j	pt 8	5	owner	8
538	Base, Philander	j	pt 7	5	owner	10
539	Base, George H	j	pt 7	5	owner	10
491	Buker, Job	j	pt 17	6	owner	7
492	Buker, Levi		pt 17	6	Land holders son	7

[illegible] of [illegible]

Required to state and specify that the several Persons [illegible]
[illegible] have each left for him at his residence written [illegible]
Voters List for the said Municipality for 1886 [illegible] the grounds [illegible]
that such Notices were received respectively at dates set down

Dated at Augusta this 20th day of Septemb

[illegible]	Name of Appellant	Column 1) Name of Complainant	Part of List	No of Division
	Geo Whitworth	X Allerton Thomas	1	3
	"	X Longstaff Shanly	1	4
	"	X Pearson John	1	2
	" A	✓ Place Joseph	1	6
	" A	✓ Pearson Harvey	1	5
	"	X Jones Allen	1	5
	" A	✓ Dawson George	1	1
	" A	✓ Whitworth Geo Jr	1	4
		X Davison Benjamin	1	3
	A	✓ Woods Freeman	1	2
		X Read Robert	1	6
		X Smith Henry	1	6
		X Newman John	1	3
	A	✓ Cornell William	1	6
		X Bovaird John	1	3
		X White David	1	3
		X Hayes John	1	3
	A	✓ Whitworth George	1	1
		X ✓ Ward Benjamin F	1	4
744		X Longstaff J. D.	1	4
				List As 2
745	D	Beaty John	1	5

Number on Roll.	NAME.	Jurors.	LOT.	CON.		P.O. Address.
816	Murray, Tolford		pt 33, 34	2	owner	1
817	Murray, Henry T	j	pt 34	2	owner	1
970	Meehan, James		pt 30	1	owner	2
953	Maxwell, David L		pt 30	1	owner	2
921	Morey, Sidney		pt 33	2	owner	2
818	Murray, C B		pt 33	2	owner	1
958	Mooney, John		pt 29	1	tenant	2
837	Maxwell, A. M		pt 36	1	Land holders son	1
867	McTaggart, Ebenezer	j	pt 26, 30	1	owner	2
895	McCrea James L	j	pt 30, 31	2	owner	2
893	McCulough, Joseph	j	pt 30, 31	2	owner	2
858	McKeon, William		pt 34, 35	1	owner	1
839	McCully, Andrew		pt 36, 37	2, 1	owner	2
963	McMannis, Francis		pt 29	1	owner	2
962	McMannis, William		pt 29	1	tenant	2
896	McCrea, Edward W		pt 30, 31	2	Land holders son	2
909	McKimm, J. T	j	pt 27	2, 1	owner	2
849	Powers, Jacob	j	pt 37	1	owner	2
874	Pearson, Albert	j	pt 25, 27	1, 2	owner	2
906	Pearson, William Henry	j	pt 26, 27, 26, 27	1	tenant	2
955	Palmer, Richard		pt 29	1	tenant	2
875	Pearson, Simon M	j	pt 25, 27	2	tenant	2
835	Plunket, James		pt 35	2, 1	Land holders son	2
907	Pearson, W H		pt 26, 27, 2 , 27	2, 1	Land holders son	2
908	Pearsons, Herbert		pt 26, 27	1	owner	2
959	Post, James H		Lot 30	2	owner	2
814	Robinson, David		pt 32	2	Land holders son	2
815	Robinson, Alexander		pt 32	1	owner	2
887	Robinson, Richard		pt 30	1	owner	
851	Read, James		pt 36	1	householder	1
800	Reynolds, Sam		pt 30	1	owner	1
~~927~~	~~Sophet, Henry~~	~~j~~	~~pt 24~~	1	owner	2
930	Suddaby, James		pt 29	1	owner	2
~~935~~	~~Sheehey, John~~		~~pt 29~~	1	~~owner~~	~~2~~
936	Smith, William		pt 29	1	tenant	2
983	Scarlott, Henry		Lot 30	1	Wage Earner	2
987	Stacey, Edward		Lot 30	1	Wage Earner	2
812	Shepherd, Anthor W	j	pt 34, 35	2, 3	owner	2
813	Simpson, James	j	pt 32	2	owner	1
822	Seeley, Philip		pt 27	2	owner	2
823	Seeley, Robert	j	pt 26	2	owner	2
842	Stewart, Joseph	j	pt 37, 38	2	owner	1
843	Stewart, John		pt 37, 38	2	tenant	1
841	Smith, Robert		pt 36	2	tenant	2
833	Simpson, William		pt 35	2	owner	2
834	Simpson, Samuel		pt 35	2	owner	2
885	Steacy, Richard	j	pt 30	1	owner	2
~~916~~	~~Scully, Andr. Dymell~~		~~pt 27~~	1	~~owner~~	~~2~~

SCHEDULE MARKED WITH THE LETTER "B."

1.—*The following persons are struck off the said List:*

NAME.	Polling Sub Division	PART OF LIST.	PROPERTY.
Wells W. B.	5	1	pt 29 in 1st Con Tenant
Braddick Thomas	5	1	pt 29 in 1st Con Owner
Cranston James	5	1	pt 29 in 1st Con owner
Sopher Henry	5	1	pt 24 in 1st Con owner
Sheehey John	5	1	pt 30 in 1st Con Owner
Snell Asa Dyimall	5	1	pt 27 in 1st Con owner
Aldrich Russell	6	1	pt 32 in 8th Con "
Aldrich J Russell	6	1	pt 22 in 8 Con "
Russell Thos S	7	1	pt 24 in 7 Con owner
Russell Hiram L	7	1	pt 32, 38 in 7 Con Tenant
McLean Joshua H	4	1	pt 10 in 7 Con owner
Dunn James	1	1	pt 10 in 1 Con owner
Wood Robert	5	1	pt 29 in 1 Con owner
Wood Robert	7	1	pt 20+21 in 8 Con "
Hennington Robert	5	1	pt 29 in 1 Con Tenant

POLLING SUB-DIVISION No. 5.

Comprising from Lot 24 to the Town Line between Augusta and Elizabethtown, in the 1st and 2nd Concessions.

PART 1.—Persons entitled to vote at both Municipal Elections and Elections to the Legislative Assembly.

Number on Roll	NAME.	Jurors	LOT.	CON		P.O. Address.
878	Adams, George		pt 29	1	owner	
879	Adams, Wm		pt 29	1	owner	
832	Burns, John, Jr.		pt 25	1	owner	2
831	Burns, John, J		pt 25	1	Land holders son	2
912	Burns, Patrick	j	pt 28, 29	1	owner	2
868	Bowyer, George	j	pt 26, 27	1	owner	2
869	Bowyer, Daniel		pt 26, 27	1	owner	2
938	Baker, J P		pt 29	1	owner	2
933	Boyd, Henry		pt 29	1	owner	2
894	Burritt, Albert	j	pt 28,129	3	owner	3
886	Black, Elisha	j	pt 29	1	owner	2
897	Binns, Thomas	j	pt 28, 29	2	owner	2
892	Booth, Vincent	j	pt 28, 30,31	2	owner	2
861	Burns, Thomas	j	pt 33	1	owner	2
846	Burns, Timothy	j	pt 38	1	tenant	1
857	Byers, James	j	pt 35	1	owner	2
862	Burns, James	j	pt 33	1	owner	2
866	Byers, Charles	j	pt 32	1	owner	2
860	Brennan, Daniel	j	pt 33	1	owner	2
972	Boyd, James	j	pt 30	1	owner	2
967	Baker, Levi J	j	pt 29	1	owner	2
~~949~~	~~Brodrick, Thomas~~		~~pt 29~~	1	owner	1
991	Bell, W. R		pt 30	1	owner	1
807	Belue, John	j	pt 37	2	owner	1
882	Clarey, Patrick		pt 30	1	owner	2
971	Cunningham, Adam		pt 30	1	owner	1
898	Collins, Rufus		pt 30, 29	1, 2	owner	2
~~955~~	~~Cranston, James~~		~~pt 29~~	1	owner	2
899	Collins, Samuel		pt 29	2	owner	2
946	Dumbrille, Frank	j	pt 30	1	tenant	2
888	Dixon, David		pt 29, 30	1	owner	2
856	Dunham, Herbert S		pt 36	1	Land holders son	1
855	Dunham, George S	j	pt 36	1	owner	2
981	Dumbrille, John		pt 29, 30	1	owner	2
806	Dalton, George S	j	pt 38, 37	2	owner	1
889	Dixon, William		pt 30, 31	1	Wage Earner	2
890	Dixon, Benjamin		pt 30, 31	1	Wage Earner	2
919	Dunham, Francis	j	pt 30, 31	1	tenant	1
936	Doyle, Patrick		pt 29	1, 2	owner	2
931	Dalton, W	j	pt 29	1	owner	2

		Name of Complainant	Date filed	Date of Decision	
		Lyman W.B.	1	55	
		Challon Thomas	1	4	
		Spencer Allen	21	7	
		Edward Thomas	1	2	
		Jones Robert	1	4	
		Vandusen H. S. Correct	1	8	
		Showing Persons wrongfully inserted in Roll			
	B	Wells W.B.	1	5	
		Walsh John	1	3	
	B	Brodrick Thomas	1	5	
	A.B	Branston James	1	1 3	
	B	Sefton Henry	1	5	
	B	Sheehy John	1	5	
	B	Swell Dymmeth	1	5	
	B	Mc Irish Russell	1	6	
	B & Co	Mc Irish J Russell	1	6	
	B+Co	Asa S Bissell	1	4	
	B	Russell Hiram L	1	4	
		Bennett Thomas	1	4	
		Barber W Jr.	1	4	
		Walker Philander	1	4	
		Walker Samuel	1	4	
		Dunbar Lovicd	1	3	
	B	Mc Leod Justus H	1	4	
	B	Irwin James	1	1	
	B+Co	Wood Robert	1	5	
		Pike Charles	1	1	
	B+Co	Wood Robert	1		
	B	Flanigan Robert	1		
	B	Wood Robert	1	4	
		Riley Edward	1	3	
		Mc Kenzie W.L.	1	6	

No of Section	Column 2 Error or omission complained of	Column 3 Date when notice of complaint issued	Remarks
5	named Farmer abandoned	September 5th 1914	
4	Spelled wrong		
7	Page 22 ch hand 32 should be 33 Page 6 - down		Edward should be Edmund
2	name spelled wrong Page 17 - down		
4	name Lie		
8	Omitted Page 5 ordered to put on		
	ted in Voters List		
5	not Tenant ordered to strike off		
3	not owner abandoned		
5	not owner non resident struck off pt 1		
1 3	non resident ordered to be struck off pt 1 & put on pt 2		
5	non resident Ordered		
5	" " struck off		
5	" " struck off		
6	" " struck off altogether		
6	" " struck off pt 1 & put on pt 2		
4	not owner non resident struck off pt 1 & put on pt 2		
7	non resident not Tenant struck off		
7	" " abandoned		
4	not owner non resident Abandoned		
4	non resident Left as it is		
4	non " Abandoned		
3	" " Abandoned		
4	not owner Struck off		
1	not owner non resident abandoned		Struck off
5	non resident		
1	not L.A. abandoned		
2	non resident "		
3	not Tenant non resident struck off		
4	non resident struck off pt 1 & put on pt 2		
3	non resident abandoned		
6			

...of ... and Townsite

The Clerk of the Municipality of the Township of ... Persons mentioned in Column 1 of the schedule below and ... written notice complaining of errors or omissions in the ... the grounds mentioned in Column 2 of the said schedule and ... set down in Column 3 of the said schedule.

... day of September 1876 John Mellafont

Clerk of the said Municipality

List No.	No. of Division	Column 2 Errors or omissions complained of	Column 3 Date when notice of complaint received	Remarks
	3	owner of Pt of Lot 5 — 6th con	September 7th 1876	Abandoned
	4	" " " " " " 7 — 8 "	" " "	Abandoned
	2	income & wage Earner	" " "	Abandoned
	6	owner of Pt of Lot 30 — 5th Con	" " "	ordered to be put on
	5	(Lot & Wage Earner) ~~wage Earner~~	" " "	ordered to be put on for income &
	5	Wage Earner abandoned	" " "	
	7	L. L. Lot 25 — 4 con ~~Reg 31182 in 4 Con~~	" " "	ordered to be put on
	4	Tenant & wage earner	" " "	ordered to be put on Pt 1
	8	owner of Pt 8 — 8th con abandoned		
	2	" " " 20 ~~Reg 31182~~ " 15th Con	" " "	ordered to be put on Pt 1
	6	wage earner at Algonquin	abandoned	
	6	owner Pt 37 — 4th con	abandoned	
	3	L. L. Concession — 4th con ~~Lot 22 — in~~ 5th	abandoned	
	1	L. L. Lot 75 Son of Samuel Connell	" " "	ordered to be put on Pt 1
	3	L. L. 4 con Son of Alexander Orwin	abandoned	
	8	owner Pt of Lot 2 — 4 con	abandoned	
	8	Tenant & Pt 11-6 con	abandoned	
	4	~~wage Earner~~ Indian	ordered to be put on Pt 1	report income
	4	~~wage Earner~~ Indian & Person school teacher	ordered to be put on for income Pt 1	
	4	should be owner	Response in to report	
List No 2				
	5	Owned by Estate	ordered to be corrected	